












PROPOSED	
	DOUBLE YELLOW LINES
EXISTING	
	SINGLE YELLOW LINE
	DOUBLE YELLOW LINE
	CROSSOVER
	RESIDENTS BAY
	SHARED USE BAY (R, B, PbP)
	DISABLED BAY
	CYCLE HANGAR
	LAMP COLUMN & SIGN
	POST & SIGN



Avenue School

REPLACE SINGLE YELLOW LINE WITH DOUBLE YELLOW LINES TO AID SAFETY AND ACCESS TO PROPERTIES

KINGS AVENUE

BUS LANE

35

1.6m

© CROWN COPYRIGHT AND DATABASE RIGHT 2021. ORDNANCE SURVEY 100019338. UNAUTHORISED REPRODUCTION INFRINGES CROWN COPYRIGHT AND MAY LEAD TO PROSECUTION OR CIVIL PROCEEDINGS.

NOTES:

REV	DESCRIPTION	DRAWN	SIG	DATE	CHKD	SIG	DATE	APP	SIG	DATE



Lambeth
 PARKING, STREET MANAGEMENT
 AND COMMERCIAL,
 3RD FLOOR, CIVIC CENTRE
 6 BRIXTON HILL
 LONDON, SW2 1EG
 020 7926 9000

DRAWN	AF	PROJECT	PROPOSED CPZ AMENDMENTS		
CHKD	LM	DRAWING TITLE	KINGS AVENUE (CPZ 'E')		
APP	SC	CLASSIFICATION	TMO	PAPER	A3
		SCALE	1:250		
DATE	03.09.21	DRAWING NO	DES-CPZ-W&L-1004-001-12	REVISION	-