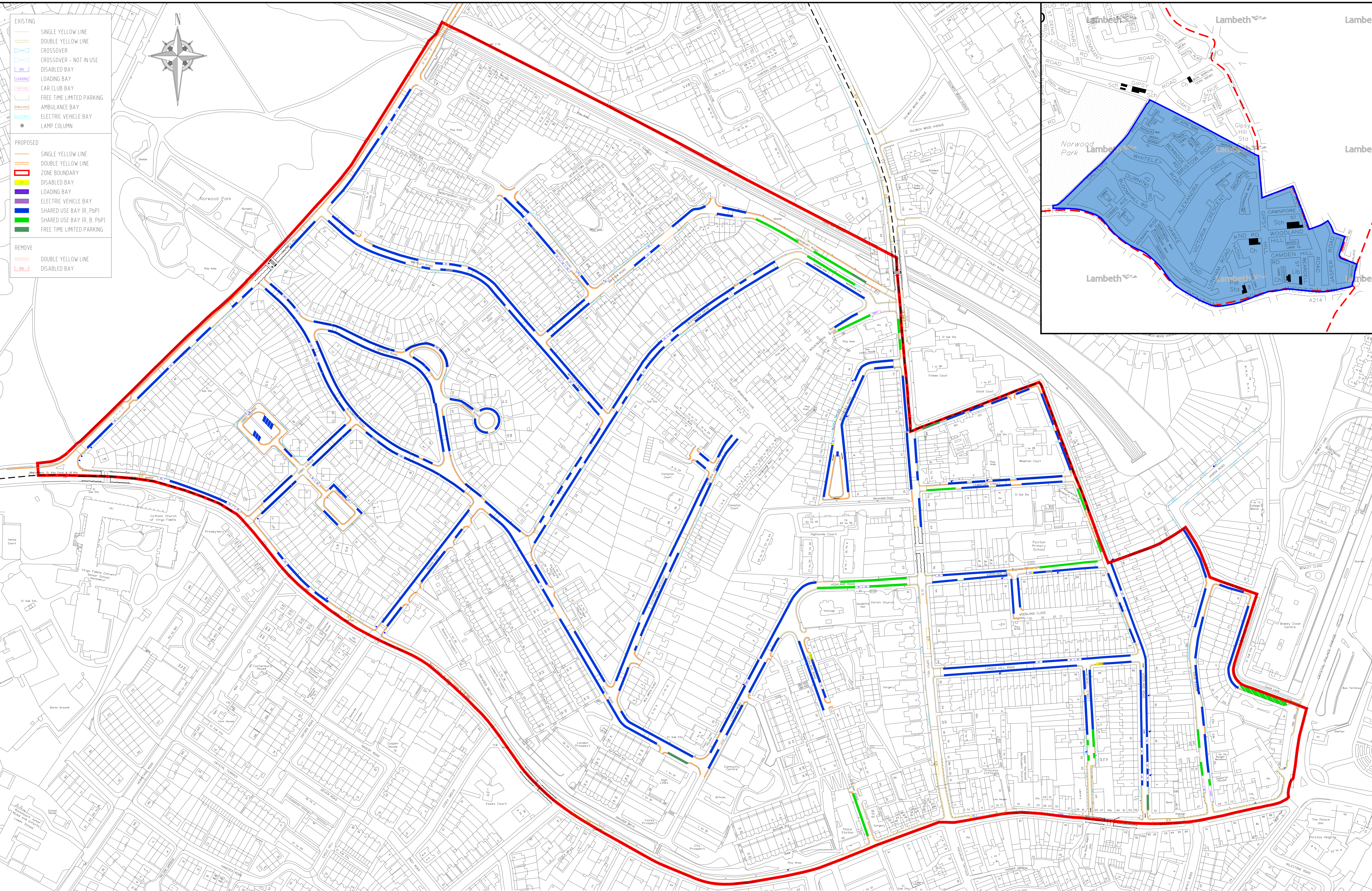
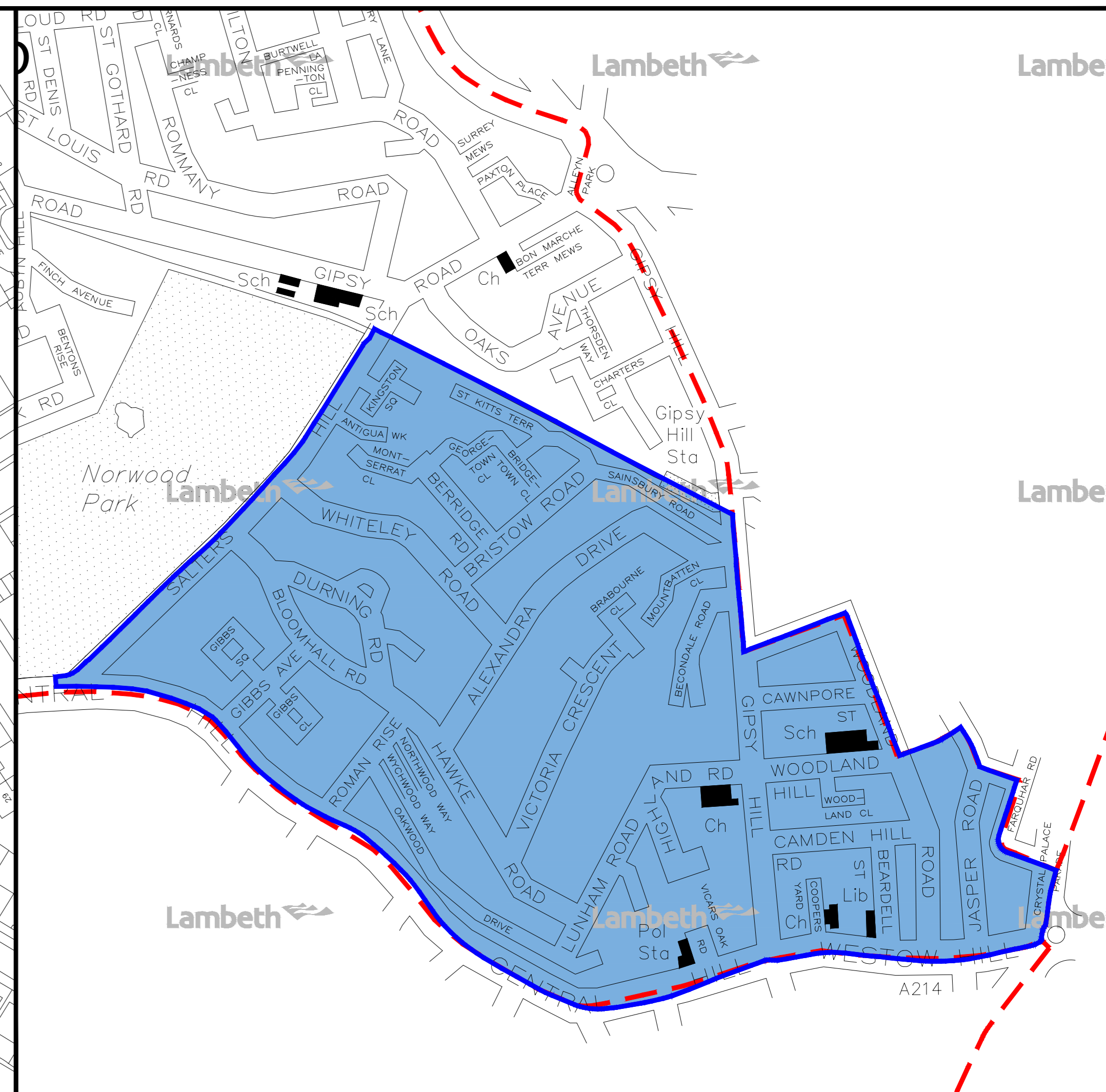
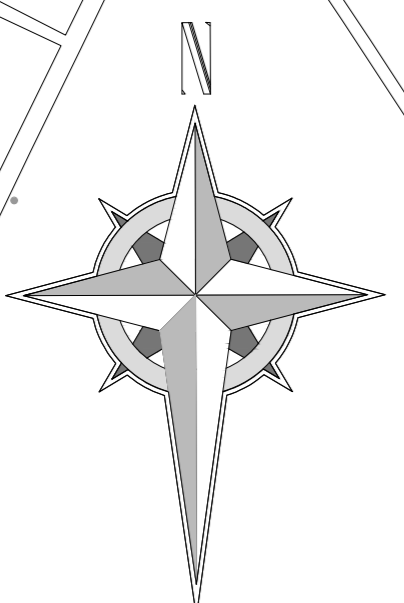


- EXISTING**
- SINGLE YELLOW LINE
 - DOUBLE YELLOW LINE
 - CROSSOVER - NOT IN USE
 - DISABLED BAY
 - LOADING BAY
 - CAR CLUB BAY
 - FREE TIME LIMITED PARKING
 - AMBULANCE BAY
 - ELECTRIC VEHICLE BAY
 - LAMP COLUMN
- PROPOSED**
- SINGLE YELLOW LINE
 - DOUBLE YELLOW LINE
 - ZONE BOUNDARY
 - DISABLED BAY
 - LOADING BAY
 - ELECTRIC VEHICLE BAY
 - SHARED USE BAY (R, PpP)
 - SHARED USE BAY (R, B, PpP)
 - FREE TIME LIMITED PARKING
- REMOVE**
- DOUBLE YELLOW LINE
 - DISABLED BAY



© CROWN COPYRIGHT AND DATABASE RIGHT 2021. ORDNANCE SURVEY 100019338. UNAUTHORISED REPRODUCTION INFRINGES CROWN COPYRIGHT AND MAY LEAD TO PROSECUTION OR CIVIL PROCEEDINGS.

NOTES:

REV	DESCRIPTION	DRAWN	CHK	DATE	CHD	SG	DATE	APP	SG	DATE

Lambeth Transport
CAPITAL HIGHWAYS
4TH FLOOR, BLUE STAR HOUSE
234-236 STRICKLAND ROAD
LONDON, SW5 9SF
020 7926 9000

BRW	BC	PROJECT	CONTROLLED PARKING ZONES
DES	LM	SHWING TITLE	GIPTSY HILL AREA
APP	NF	CONSULTATION	AO SKE NTS
DATE	15.07.21	PROJECT NO	DES-CPZ-N-2005-001