






- PROPOSED**
-  ROAD CLOSURE
  -  TEMPORARY BARRIER
  -  SIGN ON A-FRAME
  -  NP SIGN ON NEW POST
  -  LC SIGN ON LAMP COLUMN


- NOTES:**
1. INSTALL NEW 4.8M X 76MM DIAMETER POST TO FOUNDATION DEPTH OF 600MM
  2. ALL SIGNS TO BE MOUNTED AT A DESIRED HEIGHT OF 2.3M ABOVE FOOTWAY. 2.1M ABSOLUTE MINIMUM.
  3. 450mm CLEARANCE FROM EDGE OF SIGN TO EDGE OF KERB.
  4. ALL POSTS COMPLETE WITH FASTENED BASE PLATES. EXCESS POST ABOVE TOP OF SIGN/S TO BE TRIMMED. ALL POSTS FITTED WITH END CAPS.

RELOCATE EXISTING SCHOOL AHEAD SIGN TO LAMP COLUMN ON OPPOSITE SIDE OF ROAD

REPLACE EXISTING POST WITH A NEW 4.4M POST AND RE-INSTALL EXISTING FOOTWAY PARKING SIGN BELOW THE PCZ SIGN

REPLACE EXISTING POST WITH A NEW 4.4M POST AND RE-INSTALL EXISTING FOOTWAY PARKING SIGN BELOW THE PCZ SIGN


**PEDESTRIAN and CYCLE ZONE**



**Mon - Fri  
8.15 - 9.15 am  
2.45 - 3.45 pm**

**Except permit holders**

**PEDESTRIAN and CYCLE ZONE**



**Mon - Fri  
8.15 - 9.15 am  
2.45 - 3.45 pm**

**Except permit holders**

REV	DESCRIPTION	DRAWN	SIG	DATE	CHKD	SIG	DATE	APP	SIG	DATE
1.01	Scale set to 1:1000@A3	IB	IB	25/03/21						



**Lambeth**

PARKING, STREET MANAGEMENT AND COMMERCIAL,  
3RD FLOOR, CIVIC CENTRE  
6 BRIXTON HILL  
LONDON, SW2 1EG  
020 7926 9000

DRAWN	PROJECT		
LM	SCHOOL STREETS		
CHKD	DRAWING TITLE		
JL	GRANTON PS - LAYOUT PLAN		
APP	CLASSIFICATION	PAPER	SCALE
RM	CONSTRUCTION	A3	1:500@A3
DATE	DRAWING NO	REVISION	
23.10.20	SS-GRAN PS-LAYOUT PLAN	-	