




















PEDESTRIAN and CYCLE ZONE



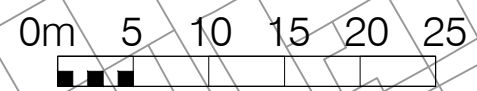
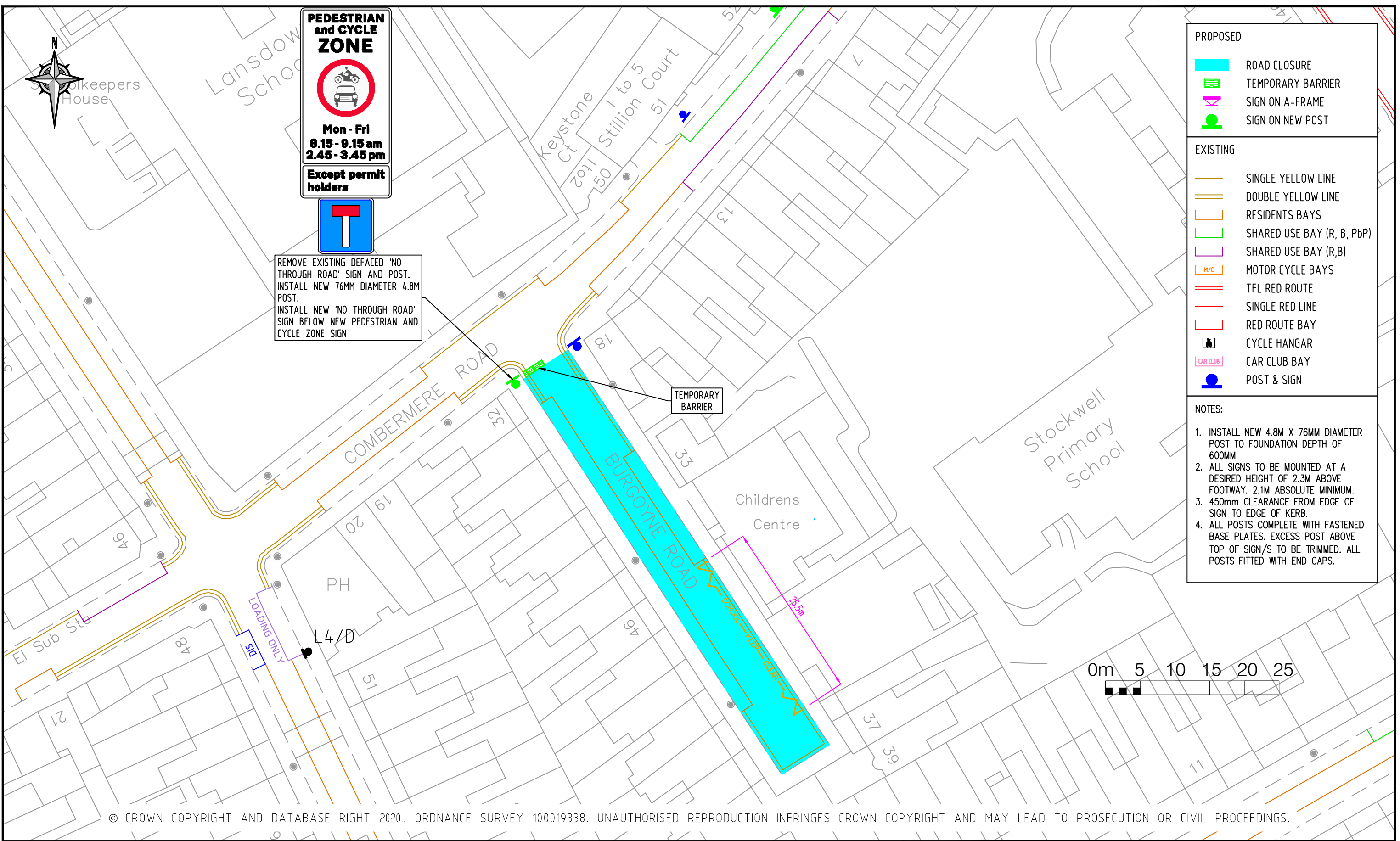
Mon - Fri
8.15 - 9.15 am
2.45 - 3.45 pm
Except permit holders



REMOVE EXISTING DEFACED 'NO THROUGH ROAD' SIGN AND POST. INSTALL NEW 76MM DIAMETER 4.8M POST. INSTALL NEW 'NO THROUGH ROAD' SIGN BELOW NEW PEDESTRIAN AND CYCLE ZONE SIGN

PROPOSED	
	ROAD CLOSURE
	TEMPORARY BARRIER
	SIGN ON A-FRAME
	SIGN ON NEW POST
EXISTING	
	SINGLE YELLOW LINE
	DOUBLE YELLOW LINE
	RESIDENTS BAYS
	SHARED USE BAY (R, B, PbP)
	SHARED USE BAY (R,B)
	MOTOR CYCLE BAYS
	TFL RED ROUTE
	SINGLE RED LINE
	RED ROUTE BAY
	CYCLE HANGAR
	CAR CLUB BAY
	POST & SIGN

- NOTES:
1. INSTALL NEW 4.8M X 76MM DIAMETER POST TO FOUNDATION DEPTH OF 600MM
 2. ALL SIGNS TO BE MOUNTED AT A DESIRED HEIGHT OF 2.3M ABOVE FOOTWAY. 2.1M ABSOLUTE MINIMUM.
 3. 450mm CLEARANCE FROM EDGE OF SIGN TO EDGE OF KERB.
 4. ALL POSTS COMPLETE WITH FASTENED BASE PLATES. EXCESS POST ABOVE TOP OF SIGN/S TO BE TRIMMED. ALL POSTS FITTED WITH END CAPS.



© CROWN COPYRIGHT AND DATABASE RIGHT 2020. ORDNANCE SURVEY 100019338. UNAUTHORISED REPRODUCTION INFRINGES CROWN COPYRIGHT AND MAY LEAD TO PROSECUTION OR CIVIL PROCEEDINGS.

NOTES:

REV	DESCRIPTION	DRAWN	SIG	DATE	CHKD	SIG	DATE	APP	SIG	DATE



Lambeth
 PARKING, STREET MANAGEMENT
 AND COMMERCIAL,
 3RD FLOOR, CIVIC CENTRE
 6 BRIXTON HILL
 LONDON, SW2 1EG
 020 7926 9000

DRAWN	PROJECT		
LM	SCHOOL STREETS		
CHKD	DRAWING TITLE		
JL	STOCKWELL PRIMARY SCHOOL		
APP	CLASSIFICATION	PAPER	SCALE
RM	CONSTRUCTION	A3	1:500
DATE	DRAWING NO	REVISION	
23.10.20	SS-STOCK PS-LAYOUT PLAN	-	