

Cultural Infrastructure List in Lambeth

March 2020



Contents

Introduction	4
Purposes of the document	4
Structure of the Paper	4
Methodology	4
 Policy Context	6
Draft London Plan Intend to Publish Version December 2019	6
Draft Revised Lambeth Local Plan – Proposed Submission Version January 2020	7
 Leisure, recreation, arts and cultural facilities in Lambeth	8
Table 1 – Archives and libraries in Lambeth	10
Map 1 – Archives and libraries in Lambeth	12
Table 2 – Art centres in Lambeth	13
Map 2 – Art Centres in Lambeth	15
Table 3 – Art galleries and museums (including commercial/ private galleries, museum and public galleries) in Lambeth	16
Map 3 – Art galleries and museums (including commercial/ private galleries, museum and public galleries) in Lambeth	18
Table 4 – Cinemas in Lambeth	19
Map 4 – Cinemas in Lambeth	20
Table 5 – Dance – performance and rehearsal studios in Lambeth	21
Map 5 – Dance – performance and rehearsal studios in Lambeth	22
Table 6 – Leisure & sport centres and outdoor facilities for culture in Lambeth	23
Map 6 – Leisure & sport centres and outdoor facilities for culture in Lambeth	24
Table 7 – LGBT+ venues in Lambeth	25
Map 7 – LGBT+ venues in Lambeth	26
Table 8 – Music – rehearsals, recording studios and venues in Lambeth	27
Map 8 – Music – rehearsals, recording studios and venues in Lambeth	29
Table 9 – Theatres and theatre rehearsal studios in Lambeth	30
Map 9 – Theatres and theatre rehearsal studios in Lambeth	32
Table 10 – Visitor attractions in Lambeth (other than museums and galleries listed above)	33
Map 10 – Visitor attractions (other than museums and galleries listed above) in Lambeth	34

Table 11 – Community centres for cultural activities in Lambeth.....	35
Map 11 – Community centres for cultural activities in Lambeth	36

Introduction

Purposes of the document

- 1.1 Lambeth has a wide range of visitor attractions, leisure, arts and cultural uses across the borough. Waterloo and South Bank are home to a world class cultural cluster in the South Bank/Bankside Strategic Cultural Area, Vauxhall remains home to LGBT+ venues and assets and Stockwell is London's Little Portugal. Brixton has extraordinary character, heritage, community and now creative economy and Clapham supports a strong culture and education offer. Streatham has a diverse high street offer and is also home to venues such as the Hideaway and Streatham Space Project. West Norwood and Tulse Hill has an emerging cultural and heritage area with venues such as Portico Gallery and South London Theatre.
- 1.2 This document provides an overview of the leisure, arts and cultural facilities in Lambeth, demonstrates the number and variety of these uses across the borough and builds upon the work undertaken as part of Lambeth's London Borough of Culture bid and the Brixton Creative Enterprise Zone bid. It is also intended to support the application of policy HC5 in the Draft London Plan and policy ED13 of the Draft Revised Lambeth Local Plan Proposed Submission Version January 2020. It is intended to be a 'live' list of visitor attractions, leisure, arts and cultural facilities in the borough and will be updated periodically.

Structure of the Paper

- 1.3 The paper is divided into two main sections:
 - Section 1 provides an overview of policy context of leisure, recreation, arts and cultural facilities.
 - Section 2 provides lists and maps of visitor attractions, leisure, arts and cultural facilities in Lambeth.

Methodology

- 1.4 For the purposes of this report, the leisure, recreation, arts and cultural facilities data is drawn from the following sources:

1. GLA Cultural Infrastructure Map – data collected by the Mayor to support the London Cultural Infrastructure Plan. It contains data on leisure, recreation, arts and cultural facilities in London and will continually be updated.
 2. In-house survey data – desk-based undertaken in winter 2019 to identify existing leisure, recreation, arts and cultural facilities.
 3. Lambeth's London Borough of Culture bid
 4. Brixton Creative Enterprise Zone bid
- 1.5 This report focuses on cultural venues such as archives, libraries, art centres, art galleries, museums, cinemas, dance performance and rehearsal studios, outdoor facilities for cultural uses, leisure and sport centres, LGBT+ venues, music venues, theatres and theatre rehearsal studios, visitor attractions and community centres for cultural uses.
- 1.6 The data presented in this report provides the best estimate of the current position on leisure, recreation, arts and cultural facilities in Lambeth. The data in this report is intended to be live and will be updated periodically if and when new information becomes available.

Policy Context

Draft London Plan Intend to Publish Version December 2019

- 2.1 Policy HC5 (Supporting London's culture and creative industries) of the Draft London Plan supports the continued growth and evolution of London's diverse cultural facilities and creative industries. Development plans and development proposals should protect existing cultural venues, facilities and uses where appropriate and support the development of new cultural venues in town centres and places with good public transport connectivity. To support this, boroughs are encouraged to develop an understanding of the existing cultural offer in their areas, evaluate what is unique or important to residents, workers and visitors and develop policies to protect those cultural assets and community spaces.
- 2.2 Paragraph 7.5.2 of the Draft London Plan states that cultural facilities and venues include premises for cultural production and consumption such as performing and visual arts studios, creative industries workspace, museums, theatres, cinemas, libraries, music, spectator sports, and other entertainment or performance venues, including pubs and night clubs. Although primarily serving other functions, the public realm, community facilities, places of worship, parks and skate parks can provide important settings for a wide range of arts and cultural activities.
- 2.3 Paragraph 7.5.5 of the Draft London Plan encourages boroughs to develop an understanding of the existing cultural offer in their areas, evaluate what is unique or important to residents, workers and visitors and develop policies to protect those cultural assets and community spaces, building on the Mayor's Cultural Infrastructure Plan to assess and develop their cultural offer.
- 2.4 The Mayor's Cultural Infrastructure Plan (March 2019) contains an action plan to protect and grow London cultural facilities. The Mayor has launched a range of resources to support the delivery of the Cultural Infrastructure Plan, including the London Cultural Infrastructure Map. The dataset from Cultural Infrastructure Plan (Map) is the best snapshot of information of cultural infrastructure in London that the Mayor has gathered to date and will be continually updated.

Draft Revised Lambeth Local Plan – Proposed Submission Version January 2020

- 2.5 In accordance with London Plan policy HC5, policy ED13 (Visitor attractions, leisure, arts and cultural uses) of the Draft Revised Lambeth Local Plan – Proposed Submission Version January 2020 proposes to promote, safeguard and improve leisure, recreation, arts and cultural facilities in the borough where they meet local and wider needs, especially in the Central Activities Zone, Vauxhall and Waterloo London Plan Opportunity Areas and in town centres.
- 2.6 The policy makes clear that change of use or loss of existing visitor attractions, leisure, arts and cultural uses will not be permitted. Redevelopment for mixed use will only be supported where the existing use is re-provided on site, or a replacement facility is provided elsewhere in the locality. In exceptional circumstances, commuted payments may be accepted for replacement leisure, arts or culture uses elsewhere in the borough.
- 2.7 The Draft Revised Lambeth Local Plan – Proposed Submission Version January 2020 policy supports the temporary use of vacant commercial premises, open space and public realm for performance and creative work.

Leisure, recreation, arts and cultural facilities in Lambeth

3.1. The lists of existing leisure, recreation, arts and cultural facilities in Lambeth are set out in 11 category tables which are built upon the work undertaken as part of Lambeth's London Borough of Culture bid, the Brixton Creative Enterprise Zone bid and the GLA Cultural Infrastructure Map. These categories are accompanied by relevant maps. These are:

- 1) Archives and libraries
- 2) Art centres
- 3) Art galleries and museums (including commercial/ private galleries, museum and public galleries)
- 4) Cinemas
- 5) Dance – performance and rehearsal studios
- 6) Leisure & sport centres and outdoor facilities for culture
- 7) LGBT+ venues
- 8) Music – rehearsals, recording studios and venues
- 9) Theatres and theatre rehearsal studios
- 10) Visitor attractions (other than museums and galleries listed above)
- 11) Community centres for cultural activities

3.2 There may be other facilities in the borough and applications involving leisure, recreation, arts and cultural facilities uses will be considered on a case by case basis. It is recognised that facilities such as community centres and creative/ artist workspaces (including makerspace) provide an important setting for leisure and cultural activities. It is also recognised that pubs provide a cultural offer, particularly where they provide live music. A list of pubs in the borough has been produced separately and can be found in [this document](#). It is also recognised that most parks in Lambeth offer some cultural activities (such as Brockwell Park, Clapham Common and Rookery Park). However, they are not included in this document as they are covered by other development plan policies:

- Community centres – policy S1 and S2
- Creative/ artist workspaces (including makerspace) – policy ED1, ED2, ED3 and ED4
- Public house – policy ED9

- Parks and open spaces – policy EN1

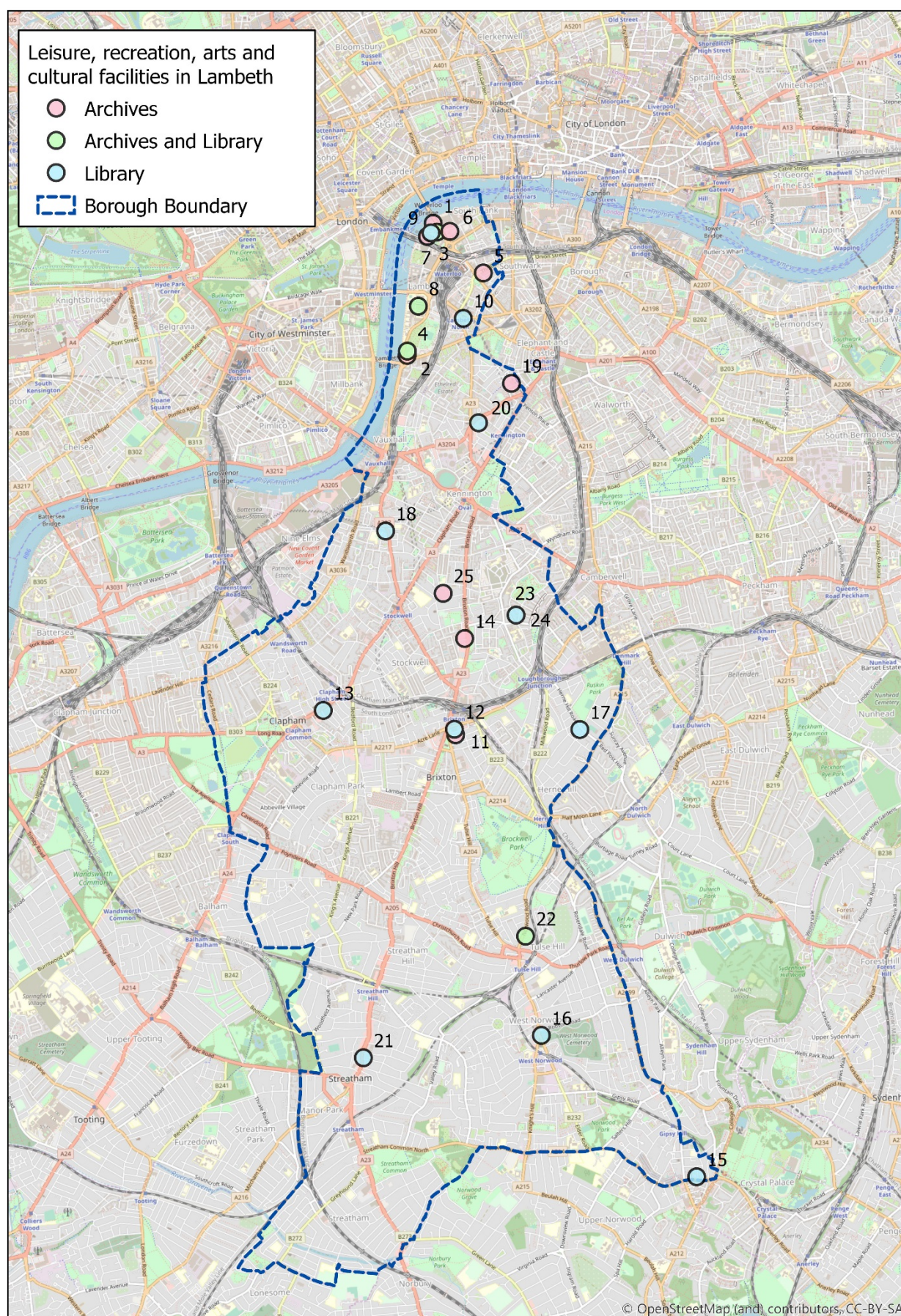
3.3. The tables set out the key/number that relates to the map, name of venues, address, the ward and further information where relevant.

Table 1 – Archives and libraries in Lambeth

ID	Name	Address	Postcode	Ward	Categories
1	British Film Institute, Special Collections	BFI Reuben Library, Belvedere Road	SE1 8XT	Bishop's	Archives
2	Garden Museum Archives	Garden Museum, Lambeth Palace Road	SE1 7LB	Bishop's	Archives
3	Hayward Gallery Library and Archives	Belvedere Road	SE1 8XZ	Bishop's	Archives and Library
4	Lambeth Palace Library	Lambeth Palace Road	SE1 7JU	Bishop's	Archives and Library
5	National Theatre Archive	NT Studio, 83-101 The Cut	SE1 8LL	Bishop's	Archives
6	Rambert Dance Company Archives	99 Upper Ground	SE1 9PP	Bishop's	Archives
7	Southbank Centre Archive	Royal Festival Hall, South Bank Centre, Belvedere Road	SE1 8XX	Bishop's	Archives
8	St Thomas' House Library	St Thomas' House, St Thomas' Hospital, Lambeth Palace Road	SE1 7EH	Bishop's	Archives and Library
9	The National Poetry Library	Level 5, Royal Festival Hall, Southbank Centre	SE1 8XX	Bishop's	Library
10	Waterloo Library	1 Kennington Road	SE1 7QP	Bishop's	Library
11	Black Cultural Archives	1 Windrush Square	SW2 1EF	Coldharbour	Archives
12	Brixton Tate Library	Brixton Oval	SW2 1JQ	Coldharbour	Library
13	Clapham Library	Mary Seacole Centre, 91 Clapham High Street	SW4 7DB	Ferndale	Library
14	Society for Cooperation in Russian and Soviet Studies	320 Brixton Road	SW9 6AB	Ferndale	Archives
15	Upper Norwood Joint Library	39 Westow Hill	SE19 1TJ	Gipsy Hill	Library
16	West Norwood Library and Picturehouse	1-5 Norwood High Street	SE27 9JX	Gipsy Hill	Library
17	Carnegie library	192 Herne Hill Road	SE24 0AG	Herne Hill	Library
18	Tate South Lambeth Library	180 South Lambeth Road	SW8 1QP	Oval	Library
19	Cinema Museum, Ronald Grant Archive	The Master's House , 2 Dugard Way, Lambeth	SE11 4TH	Prince's	Archives
20	Durning Library	167 Kennington Lane	SE11 4HF	Prince's	Library

ID	Name	Address	Postcode	Ward	Categories
21	Streatham Library	63 Streatham High Road	SW16 1PN	Streatham Wells	Library
22	South London Botanical Institute	323 Norwood Road	SE24 9AQ	Thurlow Park	Archives and Library
23	Lambeth Archives	Minet Library, 52 Knatchbull Road	SE5 9QY	Vassall	Archives
24	Minet Library	52 Knatchbull Road	SE5 9QY	Vassall	Library
25	Type Archive	100 Hackford Road	SW9 0QU	Vassall	Archives

Map 1 – Archives and libraries in Lambeth



The contractor or end user is permitted to use paper or digital copies of the map solely for the purpose of assisting with the delivery of those goods or services it has been engaged by Lambeth Council to provide.

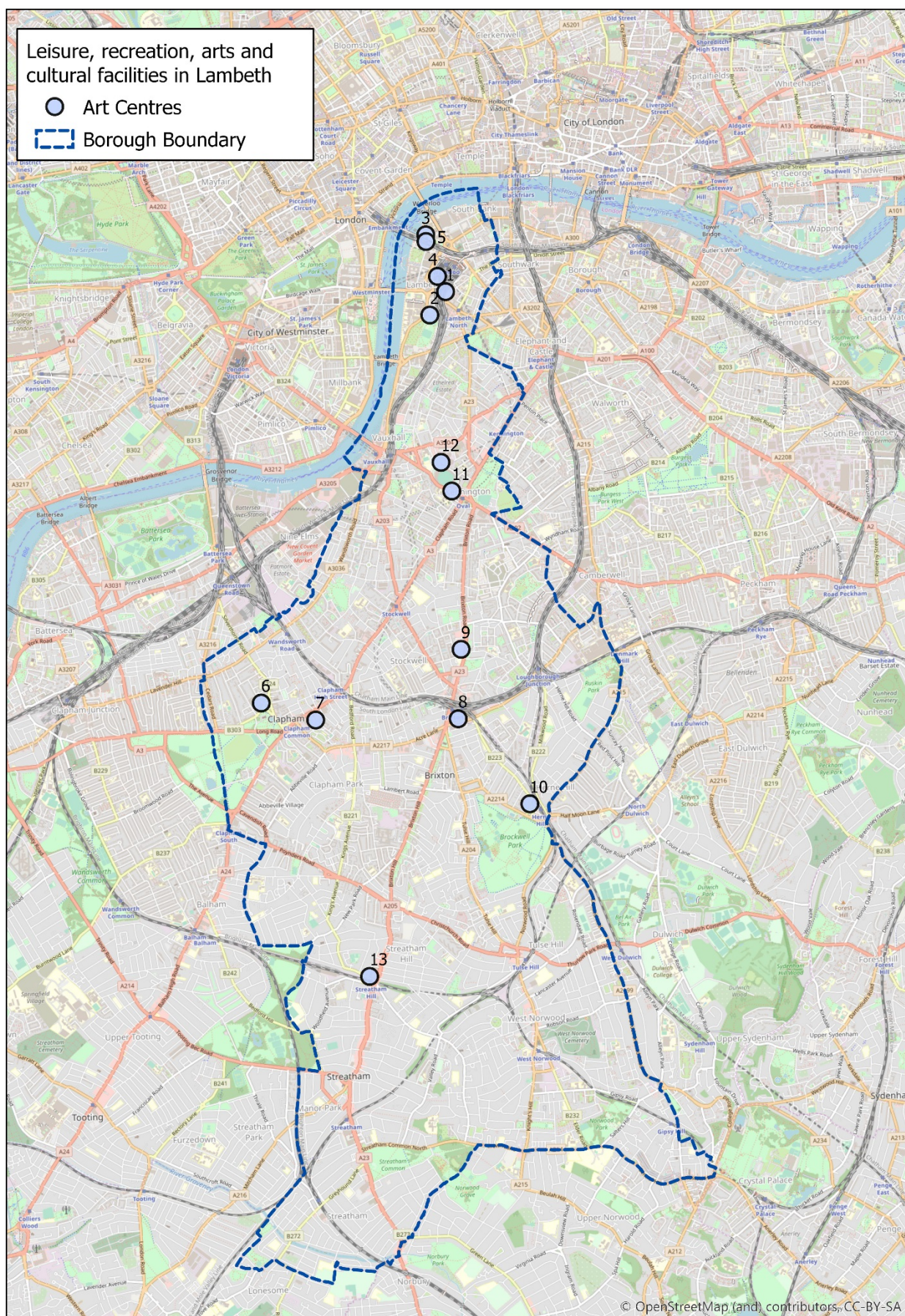
© Crown Copyright and database right 2019. Ordnance Survey 100019338
 Reproduced by permission of Geographers' A-Z Map Co. Ltd. Licence No. C0466
 © Crown copyright and database rights 2019 Ordnance Survey 100017302

Table 2 – Art centres in Lambeth

ID	Name	Address	Postcode	Ward	Further information
1	House of Vans	Arches 228-232, Station Approach Road	SE1 8SW	Bishop's	House of Vans includes a gallery, cinema screening room, music venue, restaurant and a concrete bowl and ramp for skateboarding.
2	Iklectik	'Old Paradise Yard', 20 Carlisle Lane	SE1 7LG	Bishop's	IKLECTIK provides space for workshops, art residencies, lectures, panel discussions, screenings, sound & music events, performances and readings.
3	Southbank Centre	Belvedere Road	SE1 8XX	Bishop's	Southbank Centre includes Royal Festival Hall, the National Poetry Library, Hayward Gallery, Queen Elizabeth Hall and Purcell Room.
4	The Vaults	Arch 236 Leake Street	SE1 7NN	Bishop's	The Vaults includes theatres and alternative arts (spaces for live music, bar, rehearsal room and drawing)
5	Topolski Century (also known as Topolski Studio)	158 Hungerford Bridge, Southbank Centre, Belvedere Road	SE1 8XU	Bishop's	Topolski Century (studio) include a working art, print studio and an archive of Topolski's Chronicles and original paintings.
6	Omnibus Theatre	1 Clapham Common North Side	SW4 0QW	Clapham Town	Omnibus Theatre includes a Theatre, Studio Upstairs, a café/bar and two performance and rehearsal space.
7	Studio Voltaire	1a Nelsons Row	SW4 7JR	Clapham Town	Studio Voltaire consists of artists' studios, gallery, participation & events space, music venue, public courtyard garden and café, live/work spaces and art and design shop. Studio Voltaire will reopen in Autumn 2020.
8	Photofusion	17A Electric Lane	SW9 8LA	Coldharbour	The centre's facilities include digital suites, darkrooms, exhibition production services and picture library alongside a contemporary gallery which places an emphasis on showcasing emerging photographers, alongside new work by mid-career artists.
9	Block 336	336 Brixton Road	SW9 7AA	Ferndale	Block 336 is an artist-run project space, studio provider and exhibition spaces. Block 336 delivers a public programme of talks, workshops, performances and tours, aiming

ID	Name	Address	Postcode	Ward	Further information
					to expand creative exchange and dialogue around contemporary art.
10	198 Contemporary Arts and Learning	198 Railton Road	SE24 0JT	Herne Hill	198 Contemporary Arts and Learning houses gallery spaces exhibition the work of emerging artists and a media studio developing the creative skills of local young people. The art centre have planning permission (17/06222/FUL) to redevelop their existing premises, tripling the space to create a mix of visual arts, community resource, industry skills training and creative enterprise. Temporary located at 3Space International House.
11	B3 Media	The White House, 52-54 Kennington Oval	SE11 5SW	Oval	B3 Media offers networking, training, support, production and showcasing of artists across various disciplines (film, theatre, visual arts, literature, music and multi-media).
12	Gasworks Gallery	155 Vauxhall Street	SE11 5RH	Oval	Gasworks have art residencies, galleries and participation projects.
13	Streatham Space Project	Sternhold Avenue	SW2 4PA	Streatham Hill	Streatham Space Project is a Theatre, Music & Comedy venue.

Map 2 – Art Centres in Lambeth



The contractor or end user is permitted to use paper or digital copies of the map solely for the purpose of assisting with the delivery of those goods or services it has been engaged by Lambeth Council to provide.

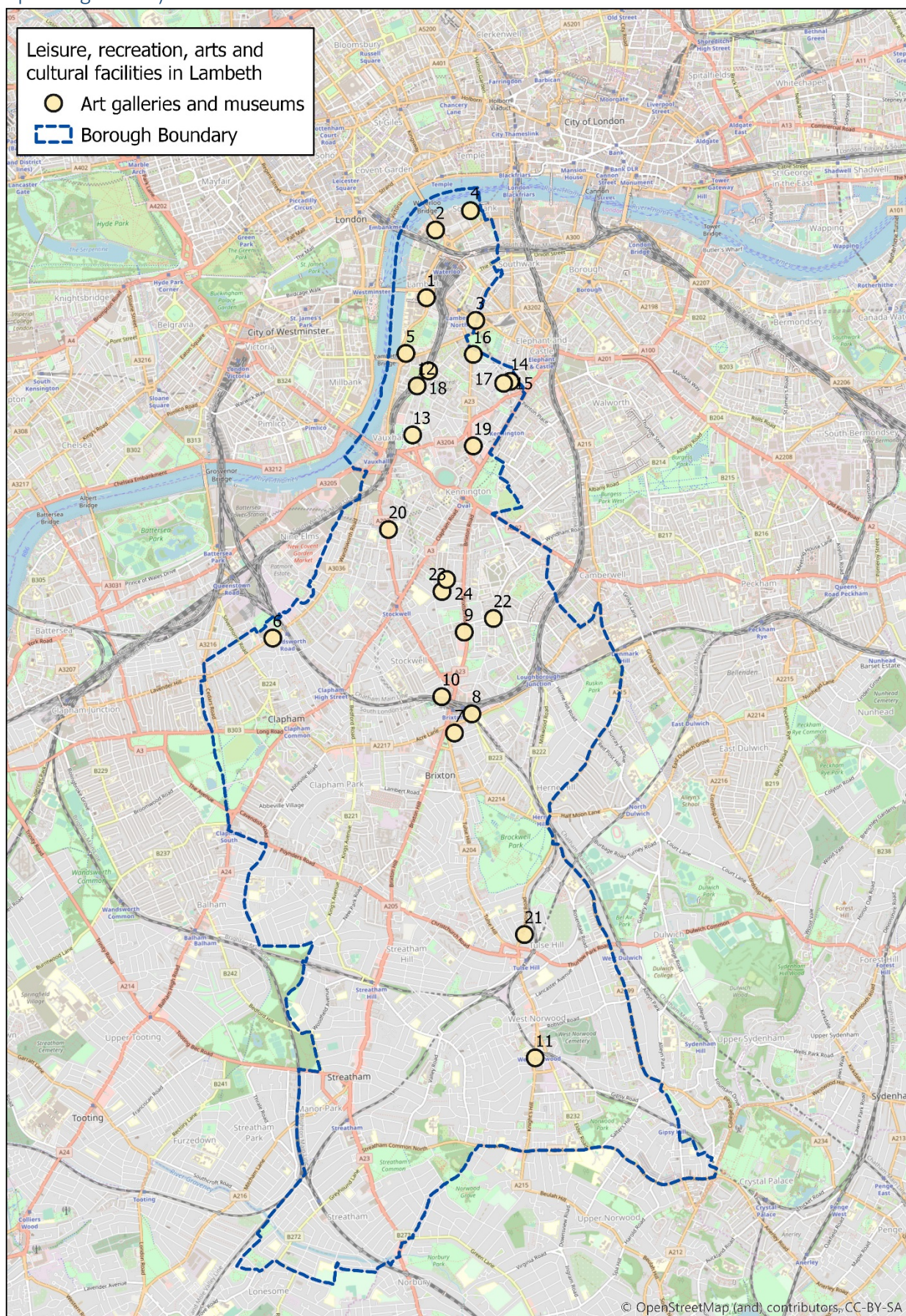
© Crown Copyright and database right 2019. Ordnance Survey 100019338
 Reproduced by permission of Geographers' A-Z Map Co. Ltd. Licence No. C0466
 © Crown copyright and database rights 2019 Ordnance Survey 100017302

Table 3 – Art galleries and museums (including commercial/ private galleries, museum and public galleries) in Lambeth

ID	Name	Address	Postcode	Ward
1	Florence Nightingale Museum	St Thomas' Hospital, 2 Lambeth Palace Road	SE1 7EW	Bishop's
2	Hayward Gallery	Southbank Centre	SE1 8XZ	Bishop's
3	Morley College Gallery	61 Westminster Bridge Road	SE1 7HT	Bishop's
4	Skylark Galleries 1 & 2	Studio 5, Gabriel's Wharf, 56 Upper Ground	SE1 9PP	Bishop's
5	The Garden Museum	5 Lambeth Palace Road	SE1 7LB	Bishop's
6	575 Wandsworth Road Museum	575 Wandsworth Road, Lambeth	SW8 3JD	Clapham Town
7	Black Cultural Archives	1 Windrush Square	SW2 1EF	Coldharbour
8	Studio 73	Unit 73 Brixton Village Coldharbour Lane	SW9 8PS	Coldharbour
9	SHARP gallery	308 Brixton Road	SW9 6AA	Ferndale
10	The Chocolate Museum	187 Ferndale Road	SW9 8BA	Ferndale
11	The Portico Gallery	23 Knights Hill	SE27 0HS	Knight's Hill
12	Beaconsfield Gallery Vauxhall	22 Newport Street	SE11 6AY	Prince's
13	Cabinet gallery	132 Tyers Street, Vauxhall Pleasure Gardens	SE11 5HS	Prince's
14	Cinema Museum	The Master's House, The Old Lambeth Workhouse	SE11 4TH	Prince's
15	Corvi-Mora	1a Kempsford Road	SE11 4NU	Prince's
16	Danielle Arnaud	123 Kennington Road	SE11 6SF	Prince's
17	Greengrassi	1a Kempsford Road	SE11 4NU	Prince's
18	Newport Street Gallery	3 Newport Street	SE11 6AJ	Prince's
19	Space Station 65	373 Kennington Road	SE11 4PS	Prince's
20	The Sunday Painter	117-119 South Lambeth Road	SW8 1XA	Stockwell
21	South London Botanical Institute	323 Norwood Road	SE24 9AQ	Thurlow Park

ID	Name	Address	Postcode	Ward
22	San Mei Gallery	39a Loughborough Road	SW9 7TB	Vassall
23	The Type Archive	100 Hackford Road	SW9 0QU	Vassall
24	Van Gogh House	87 Hackford Road	SW9 0RE	Vassall

Map 3 – Art galleries and museums (including commercial/ private galleries, museum and public galleries) in Lambeth



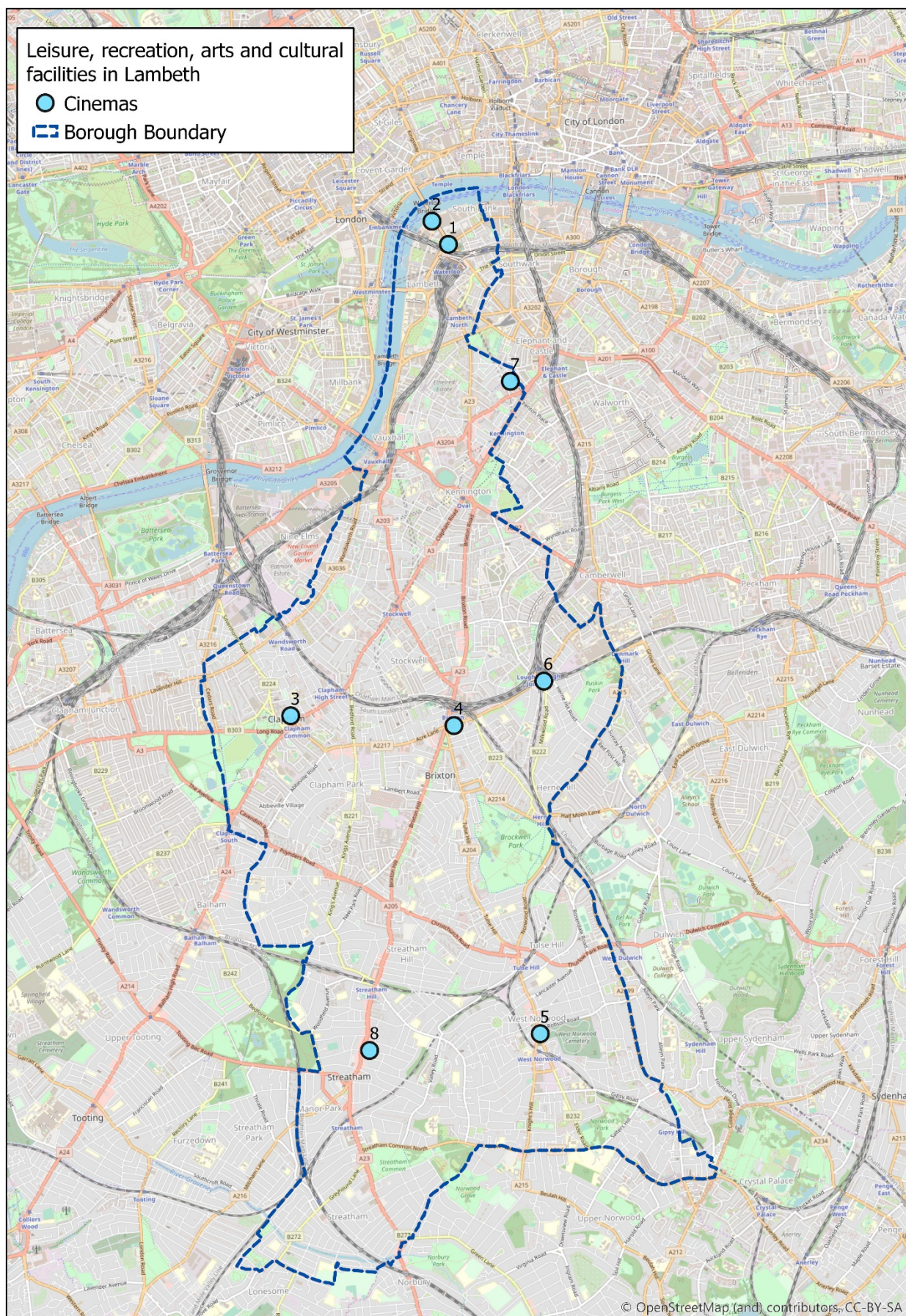
The contractor or end user is permitted to use paper or digital copies of the map solely for the purpose of assisting with the delivery of those goods or services it has been engaged by Lambeth Council to provide.

© Crown Copyright and database right 2019. Ordnance Survey 100019338
Reproduced by permission of Geographers' A-Z Map Co. Ltd. Licence No. C0466
© Crown copyright and database rights 2019 Ordnance Survey 100017302

Table 4 – Cinemas in Lambeth

ID	Name	Address	Postcode	Ward
1	BFI IMAX	1 Charlie Chaplin Walk	SE1 8XR	Bishop's
2	BFI Southbank	Belvedere Road	SE1 8XT	Bishop's
3	Clapham Picturehouse	76 Venn Street	SW4 0AT	Clapham Town
4	Ritzy Picturehouse	Brixton Oval, Coldharbour Lane	SW2 1JG	Coldharbour
5	West Norwood Picturehouse	1-7 Norwood High Street	SE27 9JU	Gipsy Hill
6	Whirled Cinema	259-260 Hardess Street	SE24 0HN	Herne Hill
7	Cinema Museum	The Master's House, The Old Lambeth Workhouse	SE11 4TH	Prince's
8	Odeon Streatham	47-49 Streatham High Road	SW16 1PW	Streatham Wells

Map 4 – Cinemas in Lambeth



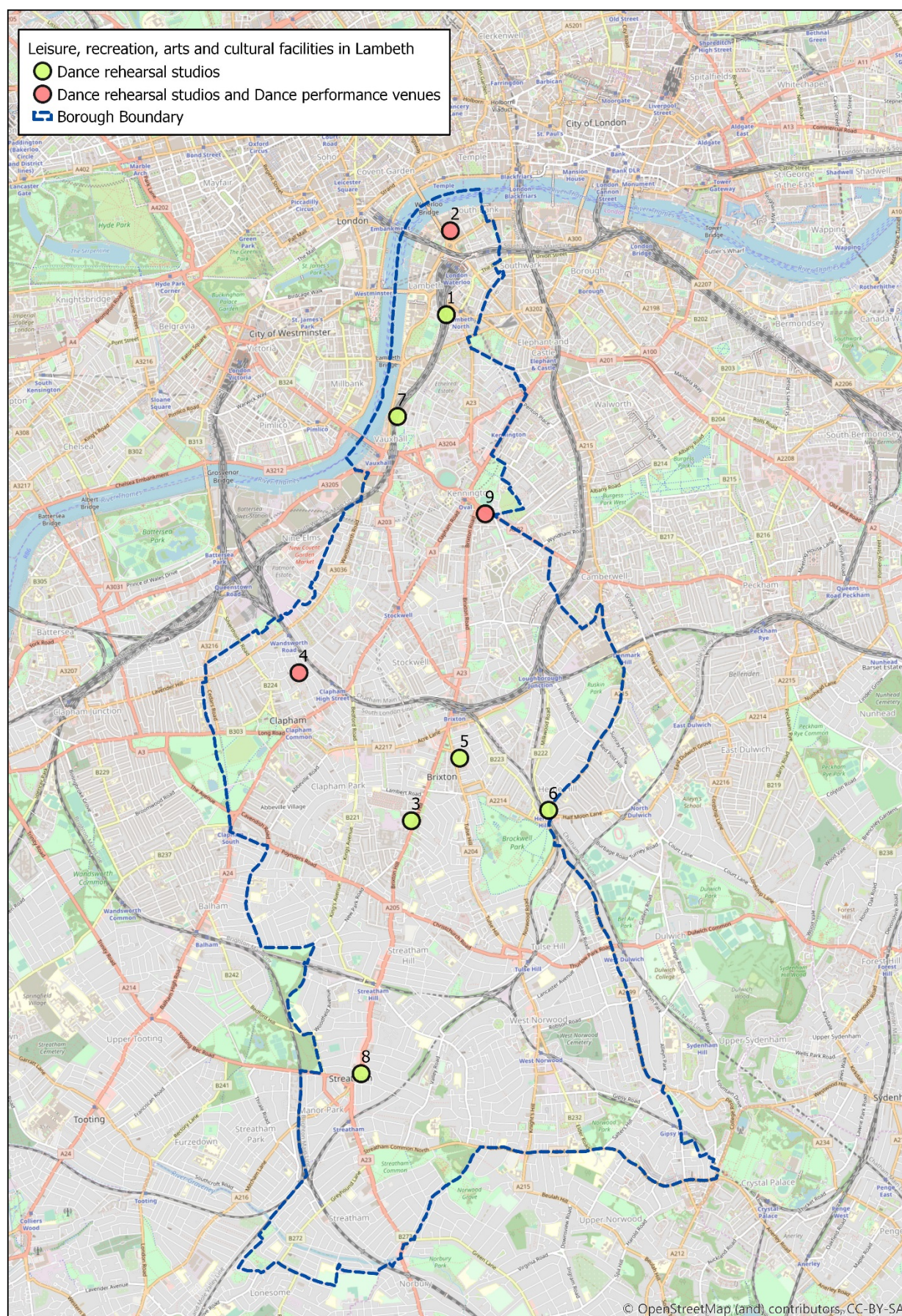
The contractor or end user is permitted to use paper or digital copies of the map solely for the purpose of assisting with the delivery of those goods or services it has been engaged by Lambeth Council to provide.

© Crown Copyright and database right 2019. Ordnance Survey 100019338
 Reproduced by permission of Geographers' A-Z Map Co. Ltd. Licence No. C0466
 © Crown copyright and database rights 2019 Ordnance Survey 100017302

Table 5 – Dance – performance and rehearsal studios in Lambeth

ID	Name	Address	Postcode	Ward	Categories
1	Creation Box	Newnham Terrace	SE1 7DR	Bishop's	Dance rehearsal studios
2	Rambert	99 Upper Ground	SE1 9PP	Bishop's	Dance rehearsal studios and Dance performance venues
3	Studio B	130 Brixton Hill	SW2 1RS	Brixton Hill	Dance rehearsal studios
4	The School of Classical Russian Ballet	42 Clapham Manor Street	SW4 6DZ	Clapham Town	Dance rehearsal studios and Dance performance venues
5	Small World Centre	49 Effra Road, Brixton	SW2 1BZ	Coldharbour	Dance rehearsal studios
6	South London Dance Studios	130 Herne Hil	SE24 9QL	Herne Hill	Dance rehearsal studios
7	Base Studios	4 Tinworth Street	SE11 5EJ	Prince's	Dance rehearsal studios
8	Starlight Streatham Dance Studio	103-105 Streatham High Street	SW16 1HJ	St Leonard's	Dance rehearsal studios
9	Flow Dance London	Kennington Business Park Canterbury Court Unit 3	SW9 6DE	Vassal	Dance rehearsal studios and Dance performance venues

Map 5 – Dance – performance and rehearsal studios in Lambeth



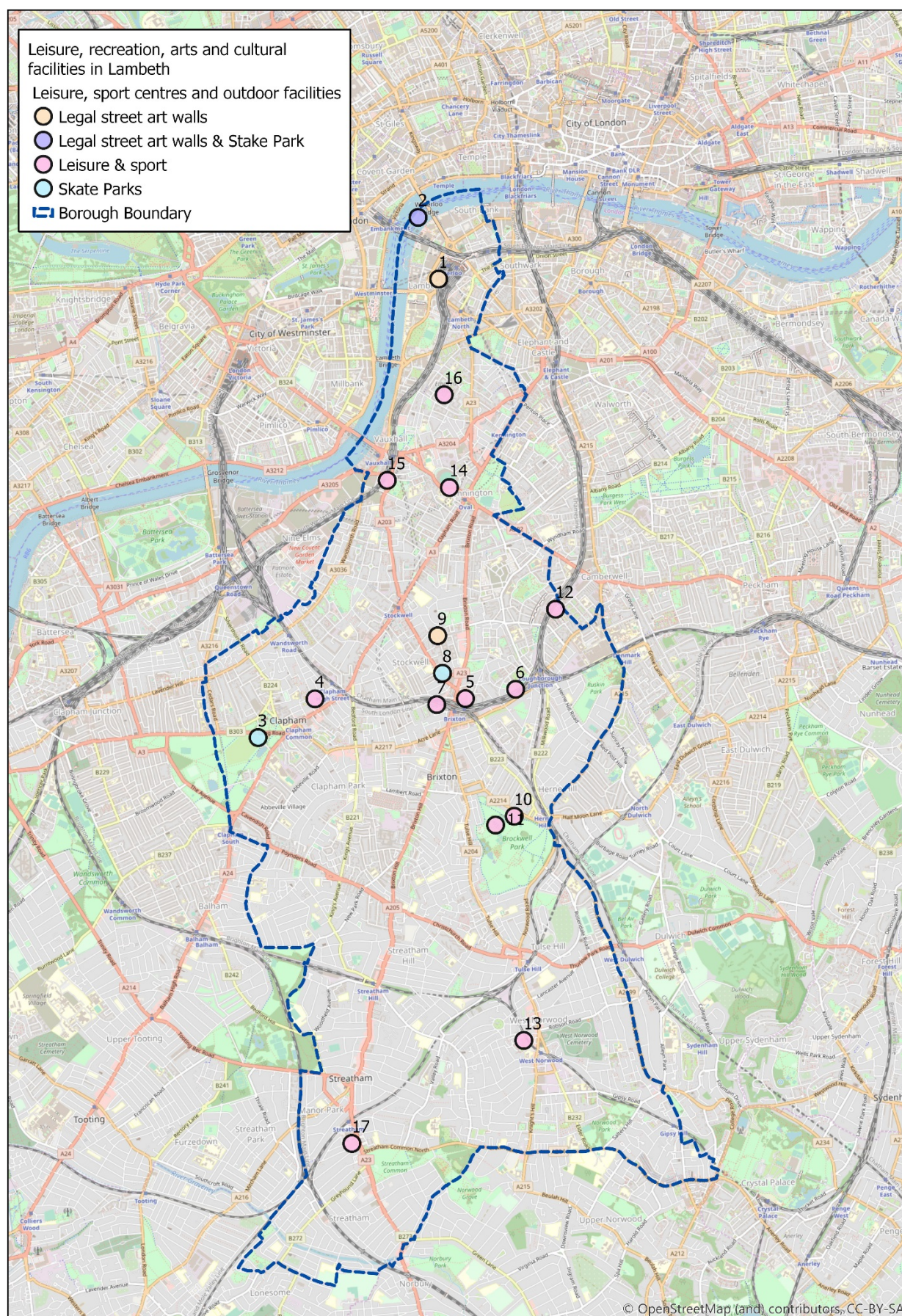
The contractor or end user is permitted to use paper or digital copies of the map solely for the purpose of assisting with the delivery of those goods or services it has been engaged by Lambeth Council to provide.

© Crown Copyright and database right 2019. Ordnance Survey 100019338
 Reproduced by permission of Geographers' A-Z Map Co. Ltd. Licence No. C0466
 © Crown copyright and database rights 2019 Ordnance Survey 100017302

Table 6 – Leisure & sport centres and outdoor facilities for culture in Lambeth

ID	Name	Address	Postcode	Ward	Categories
1	Leake Street Graffiti Tunnel	Leake Street	SE1 7NN	Bishop's	Legal street art walls
2	Southbank Undercroft	337-338 Belvedere Road	SE1 8XT	Bishop's	Legal street art walls & Stake Park
3	Clapham-Common Skate Park	10 Rookery Road	SW4 9DD	Clapham Common	Skate Park
4	Clapham Leisure Centre	141 Clapham Manor Street, Clapham	SW4 6DB	Clapham Town	Leisure & sport
5	Brixton Recreation Centre	27 Brixton Station Road, Brixton	SW9 8QQ	Coldharbour	Leisure & sport
6	Ebony Horse Club	51 Millbrook Road	SW9 7JD	Coldharbour	Leisure & sport
7	Ferndale Community Sports Centre	Nursery Road, Brixton	SW9 8BP	Ferndale	Leisure & sport
8	Stockwell Skate Park	Stockwell Road	SW9 0XZ	Ferndale	Skate Park
9	The Stockwell Hall of Fame	7 Aytoun Road	SW9 0TT	Ferndale	Legal street art walls
10	Brockwell Lido	Dulwich Road	SE24 0PA	Herne Hill	Leisure & sport
11	Brockwell Park BMX Track	Brockwell Park Gardens	SE24 0PB	Herne Hill	Leisure & sport
12	Flaxman Sports Centre	Carew Street, Camberwell	SE5 9DF	Herne Hill	Leisure & sport
13	West Norwood Health and Leisure Centre	25 Devane Way, West Norwood	SE27 0DF	Knight's Hill	Leisure & sport
14	Kia Oval	Kennington Oval	SE11 5SS	Oval	Leisure & sport
15	Vauxhall Leisure Centre	50 South Lambeth Road	SW8 1DY	Oval	Leisure & sport
16	Black Prince Community Hub	5 Beaufoy Walk	SE11 6AA	Prince's	Leisure & sport
17	Streatham Ice and Leisure Centre	390 Streatham High Road, Streatham	SW16 6HX	St Leonard's	Leisure & sport

Map 6 – Leisure & sport centres and outdoor facilities for culture in Lambeth



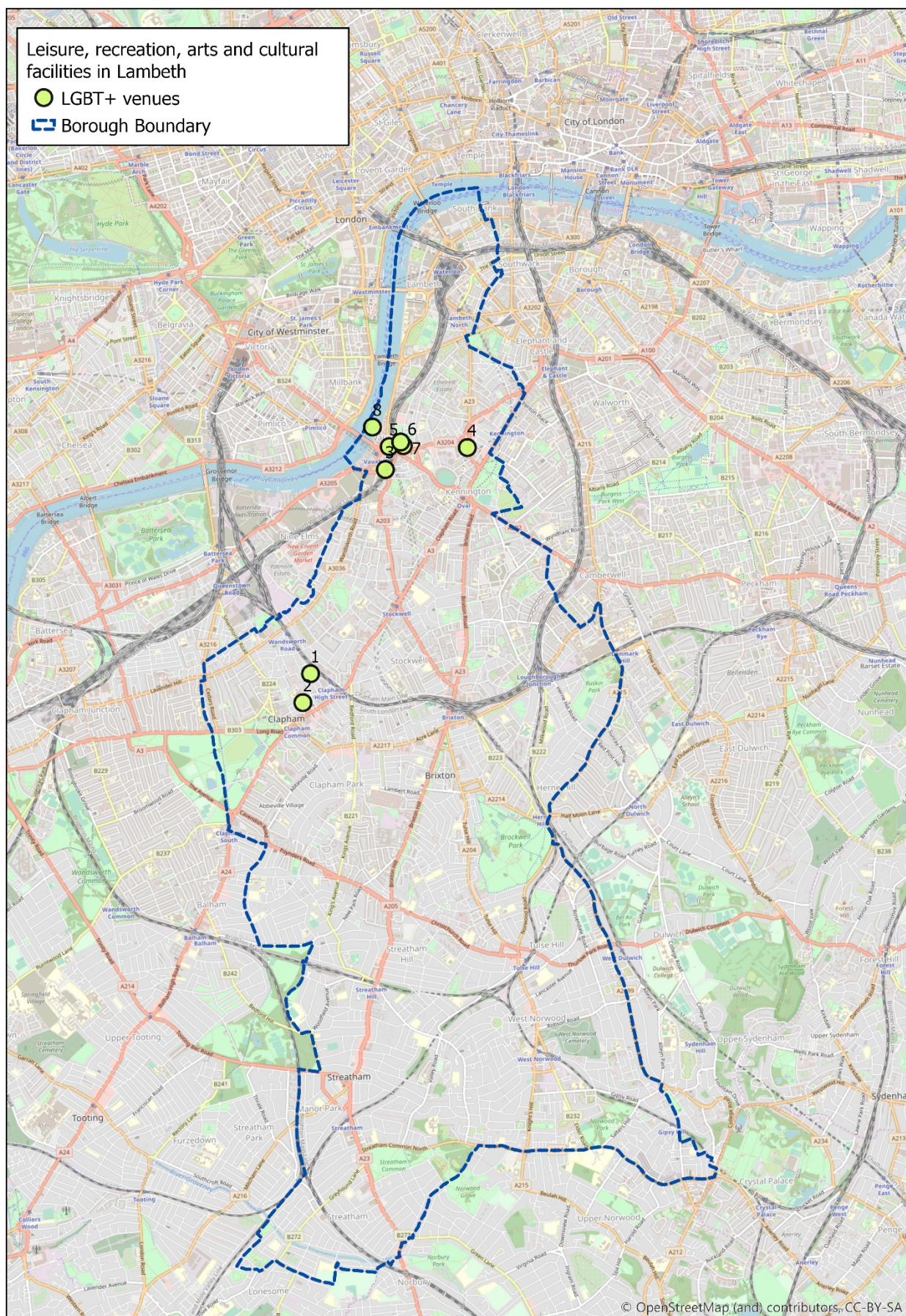
The contractor or end user is permitted to use paper or digital copies of the map solely for the purpose of assisting with the delivery of those goods or services it has been engaged by Lambeth Council to provide.

© Crown Copyright and database right 2019. Ordnance Survey 100019338
 Reproduced by permission of Geographers' A-Z Map Co. Ltd. Licence No. C0466
 © Crown copyright and database rights 2019 Ordnance Survey 100017302

Table 7 – LGBT+ venues in Lambeth

ID	Name	Address	Postcode	Ward
1	The Bridge Bar	8 Voltaire Road	SW4 6DH	Clapham Town
2	The Two Brewers	114 Clapham High Street	SW4 7UJ	Clapham Town
3	Fire Club Vauxhall	39 Parry Street, Vauxhall	SW8 1RT	Oval
4	The Cock Tavern	340 Kennington Road	SE11 4LD	Oval
5	Above The Stag Theatre	72 Albert Embankment	SE1 7TP	Prince's
6	Eagle London	349 Kennington Lane	SE11 5QY	Prince's
7	Royal Vauxhall Tavern	372 Kennington Lane	SE11 5HY	Prince's
8	Union	66 Albert Embankment	SE1 7TW	Prince's

Map 7 – LGBT+ venues in Lambeth



The contractor or end user is permitted to use paper or digital copies of the map solely for the purpose of assisting with the delivery of those goods or services it has been engaged by Lambeth Council to provide.

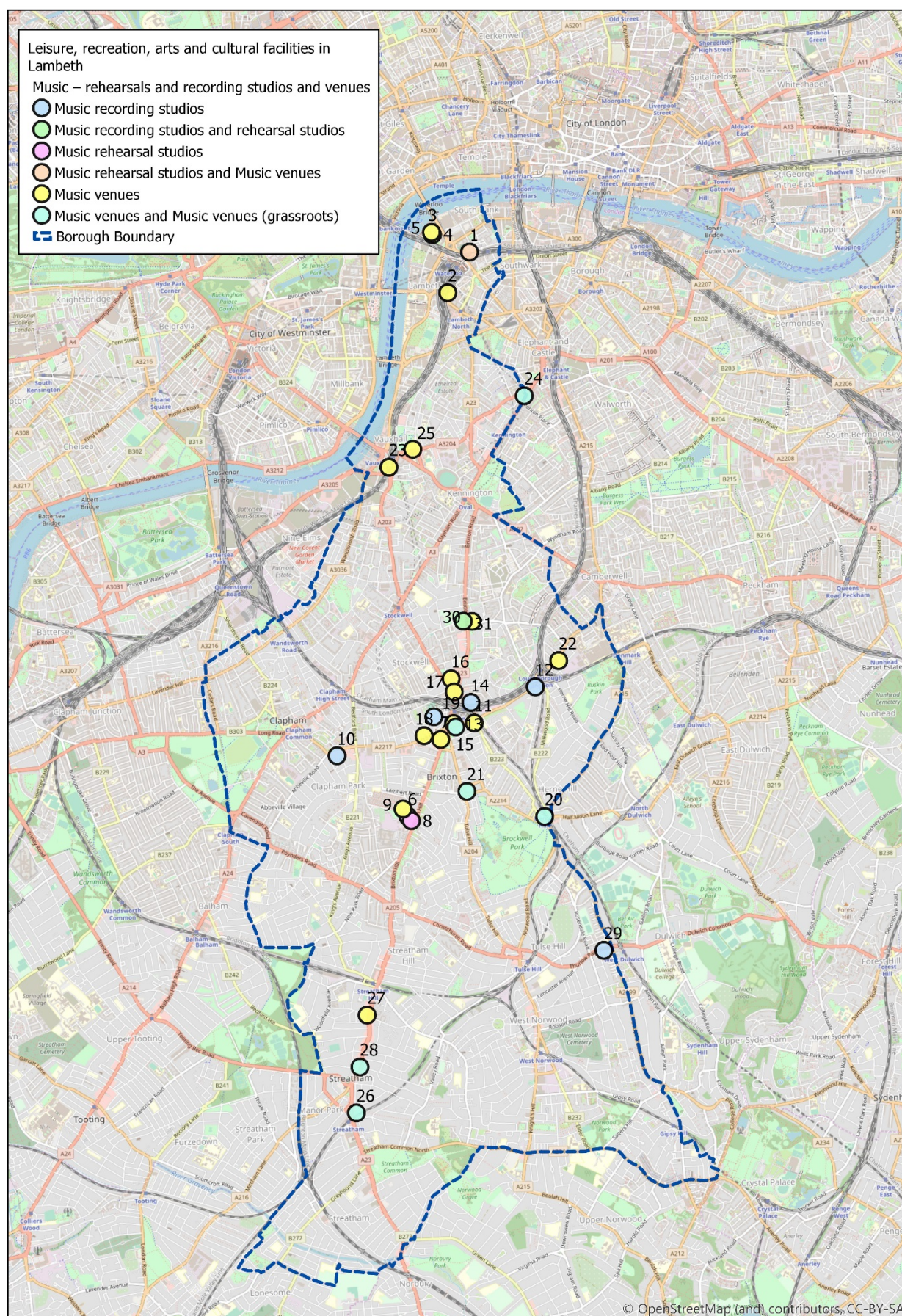
© Crown Copyright and database right 2019. Ordnance Survey 100019338
 Reproduced by permission of Geographers' A-Z Map Co. Ltd. Licence No. C0466
 © Crown copyright and database rights 2019 Ordnance Survey 100017302

Table 8 – Music – rehearsals, recording studios and venues in Lambeth

ID	Name	Address	Postcode	Ward	Categories
1	1901 Arts Club	7 Exton Street	SE1 8UE	Bishop's	Music rehearsal studios and Music venues
2	House of Vans	Arches 228-232, Station Approach Road	SE1 8SW	Bishop's	Music venues
3	Purcell Room	Southbank Centre Belvedere Road	SE1 8XX	Bishop's	Music venues
4	Queen Elizabeth Hall Southbank Centre	Belvedere Road	SE1 8XX	Bishop's	Music venues
5	Royal Festival Hall	Southbank Centre Belvedere Road	SE1 8XX	Bishop's	Music venues
6	Brixton Hill Studios	Unit 1, 126 Brixton Hill	SW2 1RS	Brixton Hill	Music rehearsal studios
7	Electric Brixton	Town Hall Parade	SW2 1RJ	Brixton Hill	Music venues
8	Octagon (formerly known as Artspace Studio)	130 Brixton Hill	SW2 1RS	Brixton Hill	Music rehearsal studios
9	Windmill Brixton	22 Blenheim Gardens, London	SW2 5BZ	Brixton Hill	Music venues
10	Sonica Studios Ltd	17a Welmar Mews	SW4 7DD	Clapham Common	Music recording studios
11	Dogstar	389 Coldharbour Lane	SW9 8LQ	Coldharbour	Music venues
12	OneCat Studio	245a Coldharbour Lane	SW9 8RR	Coldharbour	Music recording studios
13	Prince of Wales LIVE	467-469 Brixton Road	SW9 8HH	Coldharbour	Music venues
14	Reprezent Radio - Pop Brixton	Unit S05, Pop Brixton, 49 Brixton Station Road	SW9 8PQ	Coldharbour	Music recording studios
15	Upstairs At The Ritzy	Brixton Oval, Coldharbour Lane, Brixton	SW2 1JG	Coldharbour	Music venues and Music venues (grassroots)
16	O2 Academy Brixton	211 Stockwell Road	SW9 9SL	Ferndale	Music venues
17	Phonox	418 Brixton Road	SW9 7AY	Ferndale	Music venues
18	The Blues Kitchen	40 Acre Lane	SW2 5SP	Ferndale	Music venues
19	The Dairy Studios	43 Tunstall Road	SW9 8BZ	Ferndale	Music recording studios
20	Off The Cuff	301-303 Railton Road	SE24 0JN	Herne Hill	Music venues and Music venues (grassroots)

ID	Name	Address	Postcode	Ward	Categories
21	The Hootananny Brixton	95 Effra Road	SW2 1DF	Herne Hill	Music venues and Music venues (grassroots)
22	The Junction	171 Coldharbour Lane	SE5 9PA	Herne Hill	Music venues
23	Fire	Arch 39-43 Parry Street	SW8 1RT	Oval	Music venues
24	Brasserie & Wine Bar Toulouse Lautrec	140 Newington Butts	SE11 4RN	Prince's	Music venues and Music venues (grassroots)
25	Royal Vauxhall Tavern	372 Kennington Lane	SE11 5HY	Prince's	Music venues
26	The Hideaway	2 Empire Mews	SW16 2BF	St Leonard's	Music venues and Music venues (grassroots)
27	The Rebel Inn	78A Streatham High Road	SW16 1BS	St Leonard's	Music venues
28	The White Lion	234 Streatham High Road	SW16 1BB	St Leonard's	Music venues and Music venues (grassroots)
29	Red Mastering Studio	Ashley Lodge 122a Thurlow Park Road	SE21 8HP	Thurlow Park	Music recording studios
30	Brixton Jamm	261 Brixton Road	SW9 6LH	Vassall	Music venues
31	Raw Material Music and Media	2 Robsart Street	SW9 0DJ	Vassall	Music recording studios and rehearsal studios

Map 8 – Music – rehearsals, recording studios and venues in Lambeth



The contractor or end user is permitted to use paper or digital copies of the map solely for the purpose of assisting with the delivery of those goods or services it has been engaged by Lambeth Council to provide.

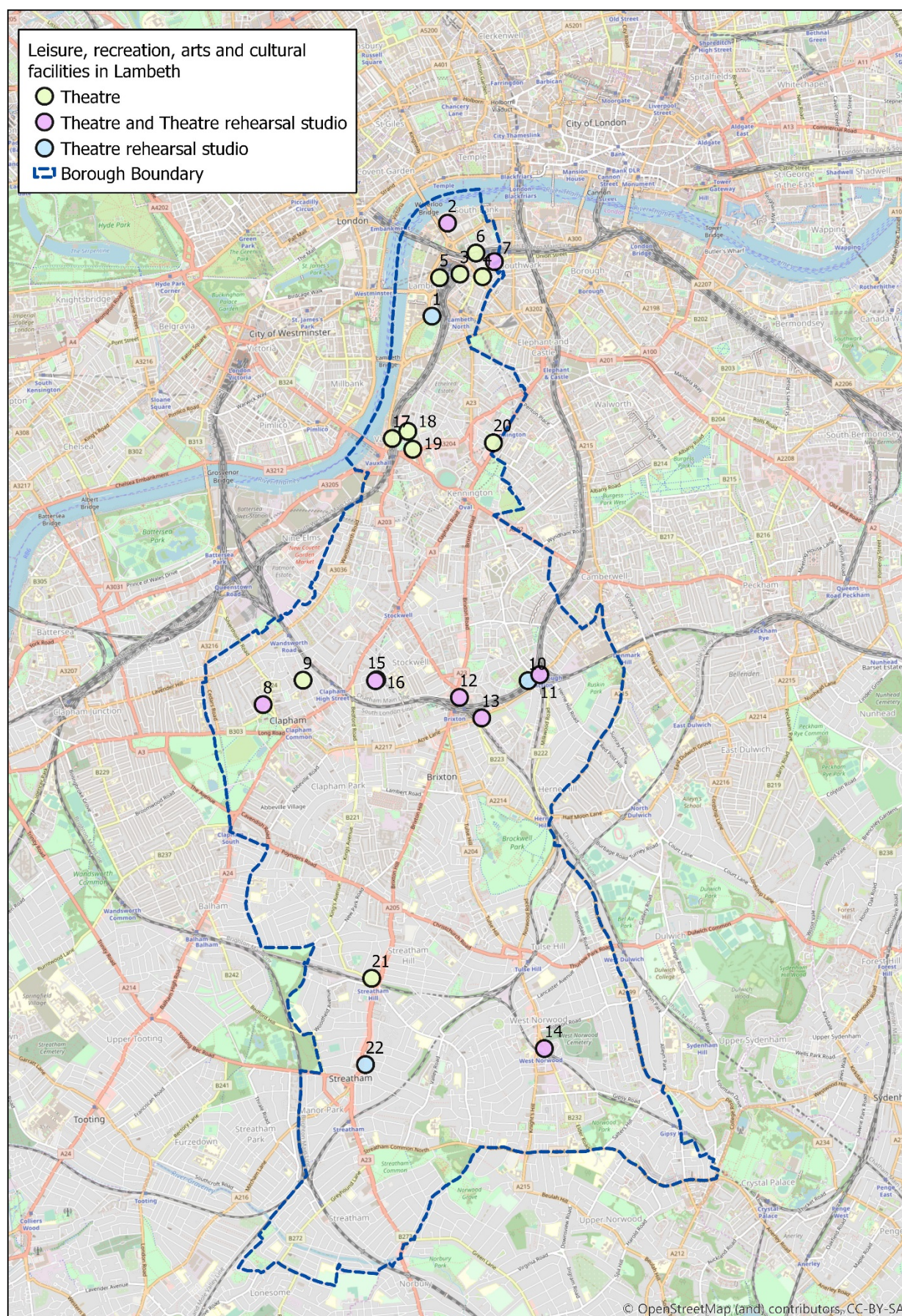
© Crown Copyright and database right 2019. Ordnance Survey 100019338
 Reproduced by permission of Geographers' A-Z Map Co. Ltd. Licence No. C0466
 © Crown copyright and database rights 2019 Ordnance Survey 100017302

Table 9 – Theatres and theatre rehearsal studios in Lambeth

ID	Name	Address	Postcode	Ward	Categories
1	Act'in Theatre	Studio 5, Old Paradise Yard, 20 Carlisle Lane	SE1 7LG	Bishop's	Theatre rehearsal studio
2	National Theatre	Upper Ground	SE1 9PX	Bishop's	Theatre and Theatre rehearsal studio. National Theatre includes three theatres: Olivier theatre, Lyttelton theatre and Dorfman theatre.
3	Network Theatre	246A Lower Road	SE1 8SF	Bishop's	Theatre
4	The Old Vic	The Cut	SE1 8NB	Bishop's	Theatre
5	The Vaults	Leake Street	SE1 7NN	Bishop's	Theatre
6	Waterloo East Theatre	Brad Street	SE1 8TN	Bishop's	Theatre
7	Young Vic	66 The Cut	SE1 8LZ	Bishop's	Theatre and Theatre rehearsal studio
8	Omnibus Theatre	1 Clapham Common North Side	SW4 0QW	Clapham Town	Theatre and Theatre rehearsal studio
9	The Bread & Roses Theatre	68 Clapham Manor Street	SW4 6DZ	Clapham Town	Theatre
10	504	504 Ridgway Road	SW9 7EX	Coldharbour	Theatre rehearsal studio
11	Arch 468 Theatre and Rehearsal Studio	209A Coldharbour Lane	SW9 8RU	Coldharbour	Theatre and Theatre rehearsal studio
12	Identity School of Acting (Brixton Branch)	21 Beehive Place	SW9 7QR	Coldharbour	Theatre and Theatre rehearsal studio
13	Ovalhouse (Closed theatre in Oval and moving to Brixton in late 2020)	Somerleyton Road	SW9	Coldharbour	Theatre and Theatre rehearsal studio
14	South London Theatre	The Old Fire Station, 2A Norwood High Street	SE27 9NS	Knight's Hill	Theatre and Theatre rehearsal studio
15	Italia Conti Academy Of Theatre Arts (Acting)	Avondale, 72 Landor Road, Clapham North	SW9 9PH	Larkhall	Theatre rehearsal studio
16	Landor Space	70 Landor Road	SW9 9PH	Larkhall	Theatre and Theatre rehearsal studio

ID	Name	Address	Postcode	Ward	Categories
17	Above The Stag Theatre	72 Albert Embankment	SE1 7TP	Prince's	Theatre
18	Teahouse Theatre	139 Vauxhall Walk	SE11 5HL	Prince's	Theatre
19	Royal Vauxhall Tavern	372 Kennington Lane	SE11 5HY	Prince's	Theatre
20	White Bear Theatre	138 Kennington Park Road	SE11 4DJ	Prince's	Theatre
21	Streatham Space Project	Sternhold Avenue	SW2 4PA	Streatham Hill	Theatre
22	Vinters Studios	1b Sunnyhill Road	SW16 2UG	Streatham Wells	Theatre rehearsal studio

Map 9 – Theatres and theatre rehearsal studios in Lambeth



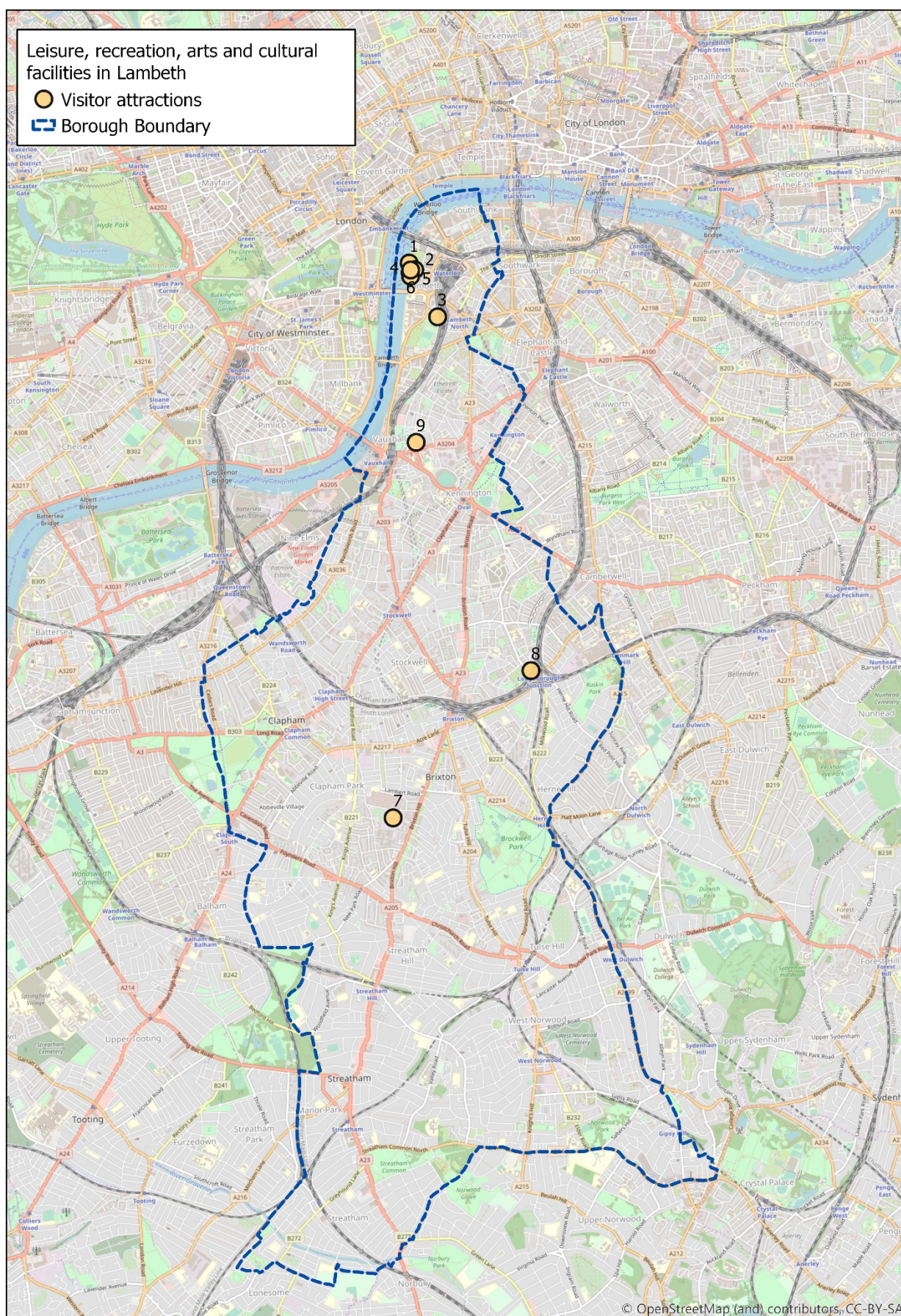
The contractor or end user is permitted to use paper or digital copies of the map solely for the purpose of assisting with the delivery of those goods or services it has been engaged by Lambeth Council to provide.

© Crown Copyright and database right 2019. Ordnance Survey 100019338
 Reproduced by permission of Geographers' A-Z Map Co. Ltd. Licence No. CD466
 © Crown copyright and database rights 2019 Ordnance Survey 100017302

Table 10 – Visitor attractions in Lambeth (other than museums and galleries listed above)

ID	Name	Address	Postcode	Ward
1	London Eye	The Queen's Walk	SE1 7PB	Bishop's
2	Namco Funscape	County Hall, Westminster Bridge Road	SE1 7PB	Bishop's
3	Oasis Farm Waterloo	18 Carlisle Lane	SE1 7LG	Bishop's
4	SEA LIFE Centre London Aquarium	Riverside Building, County Hall, Westminster Bridge Road	SE1 7PB	Bishop's
5	Shrek's Adventure London	Riverside Building, County Hall, Westminster Bridge Road	SE1 7PB	Bishop's
6	The London Dungeon	Riverside Building, County Hall, Westminster Bridge Road	SE1 7PB	Bishop's
7	Brixton Windmill	Blenheim Gardens	SW2 5EU	Brixton Hill
8	Loughborough Farm	The Triangle, Loughborough Road	SW9 7EL	Coldharbour
9	Vauxhall City Farm	165 Tyers Street	SE11 5HS	Prince's

Map 10 – Visitor attractions (other than museums and galleries listed above) in Lambeth



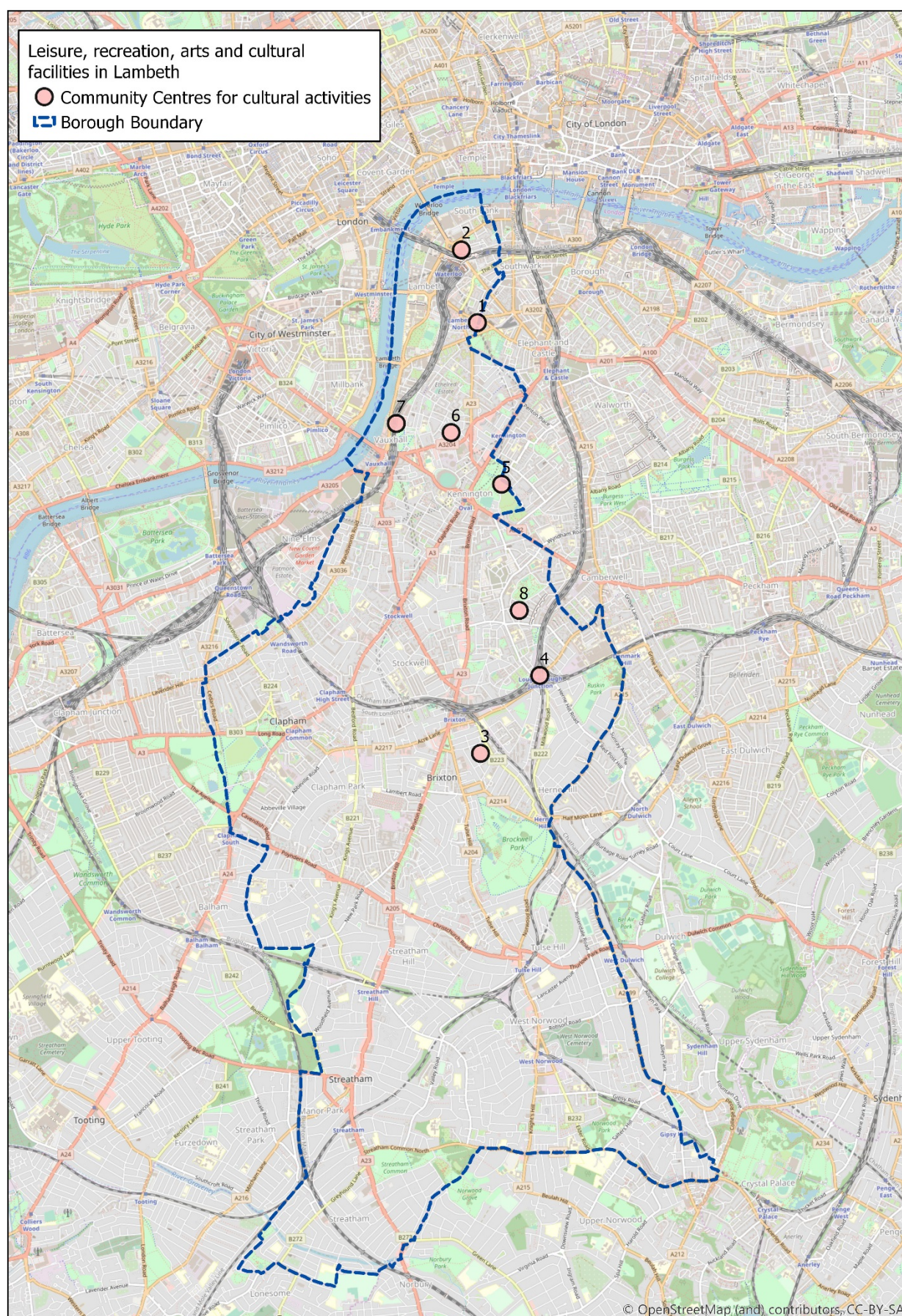
The contractor or end user is permitted to use paper or digital copies of the map solely for the purpose of assisting with the delivery of those goods or services it has been engaged by Lambeth Council to provide.

© OpenStreetMap (and) contributors, CC-BY-SA
 © Crown Copyright and database right 2019. Ordnance Survey 100019338
 Reproduced by permission of Geographers' A-Z Map Co. Ltd. Licence No. C0466
 © Crown copyright and database rights 2019 Ordnance Survey 100017302

Table 11 – Community centres for cultural activities in Lambeth

ID	Name	Address	Postcode	Ward	Further information
1	Morley College	61 Westminster Bridge Road	SE1 7HT	Bishop's	Morley College has community facility for adult education classes in the arts and other sectors. It also hosts the Centre for Young Musicians on Saturdays.
2	St Johns, Waterloo	73 Waterloo Road	SE1 8TY	Bishop's	St Johns, Waterloo has rooms are for office space, rehearsals (theatre, dance and music), therapy and meetings or music lessons.
3	Brixton Community Base	Talma Road	SW2 1AS	Coldharbour	Also known as Brixton St Vincents Community Centre. Brixton Community Base is an arts-orientated community centre, which hires space for rehearsals, workshops, evening classes, children's parties and meetings. Brixton Community Base also manages community projects such as the Brixton Youth Theatre for local children, Common Ground: Arts & Fitness.
4	Sunshine International Arts C.A.F.E (Carnival-Arts-For-Everyone)	Studio 5 209A, Coldhabour Lane	SW9 8RU	Coldharbour	The arts-oriented community centre is one of the leading artistic, educational and carnival production companies in the UK.
5	Saint Agnes, Kennington Park	The Vicarage 37 St Agnes Place	SE11 4BB	Oval	Saint Agnes includes a hall for use as a performance and theatre rehearsal space.
6	Alford House	Aveline Street	SE11 5DQ	Prince's	Alford House has provided rehearsal facilities to a wide range of theatre companies.
7	Vauxhall Gardens Community Centre	5 Glasshouse Walk	SE11 5ES	Prince's	Vauxhall Gardens Community Centre has arts-oriented activities such as Neon Performing Arts, Queer Tango London and children's art sessions run by Cool it Art and Family Film Night.
8	Longfield Hall	50 Knatchbull Road	SE5 9QY	Vassall	Longfield Hall has had many users since it opened – everything from Cinderella dances to "fruit socials". In the 1970s it was home to Britain's first publicly-funded Black Theatre company, Dark & Light Theatre Club. Longfield Hall includes community classes, drama workshops and Dance school.

Map 11 – Community centres for cultural activities in Lambeth



The contractor and end user is permitted to use paper or digital copies of the map solely for the purpose of assisting with the delivery of those goods or services it has been engaged by Lambeth Council to provide.

© Crown Copyright and database right 2019. Ordnance Survey 100019338
 Reproduced by permission of Geographers' A-Z Map Co. Ltd. Licence No. C0466
 © Crown copyright and database rights 2019 Ordnance Survey 100017302