

LONDON BOROUGH OF LAMBETH

TOWN AND COUNTRY PLANNING (GENERAL PERMITTED DEVELOPMENT) (ENGLAND) ORDER 2015

DIRECTION MADE UNDER ARTICLE 4(1) WITHOUT IMMEDIATE EFFECT

WHEREAS the Council of the London Borough of Lambeth being the appropriate local planning authority within the meaning of article 4(5) of the Town and Country Planning (General Permitted Development) (England) Order 2015 is satisfied that it is expedient that development of the description set out in Schedule 1 hereto should not be carried out on the land shown edged and shaded in green on the maps as listed and attached hereto in Schedule 2, unless planning permission for it is granted on an application made under Part III of the Town and Country Planning Act 1990.

NOW THEREFORE the said Council in pursuance of the power conferred on it by article 4(1) of the Town and Country Planning (General Permitted Development) (England) Order 2015 hereby directs that the permission granted by article 3 of the said Order shall not apply to development specified in Schedule 1 hereto in respect of the land shown edged and shaded in green on the maps attached hereto in Schedule 2.

SCHEDULE 1

Development consisting of a change of use of a building and any land within its curtilage from a use falling within Class B1(a) (offices) of the Schedule to the Town and Country Planning (Use Classes) Order 1987 to a use falling within Class C3 (dwellinghouses) of that Schedule, being development comprised within Class O of Part 3 of Schedule 2 to the Town and Country Planning (General Permitted Development) (England) Order 2015 and not being development comprised within any other Class.

SCHEDULE 2

List of maps as attached:

1. Map 1: Central Activities Zone in Lambeth, and sections shown on maps 2-15
2. Map 2: Section A
3. Map 3: Section B
4. Map 4: Section C
5. Map 5: Section D
6. Map 6: Section E
7. Map 7: Section F
8. Map 8: Section G
9. Map 9: Section H
10. Map 10: Section I
11. Map 11: Section J
12. Map 12: Section K
13. Map 13: Section L
14. Map 14: Section M
15. Map 15: Section N

Map 4: Section C

 Area of Lambeth within London Central Activities Zone



Handwritten signature

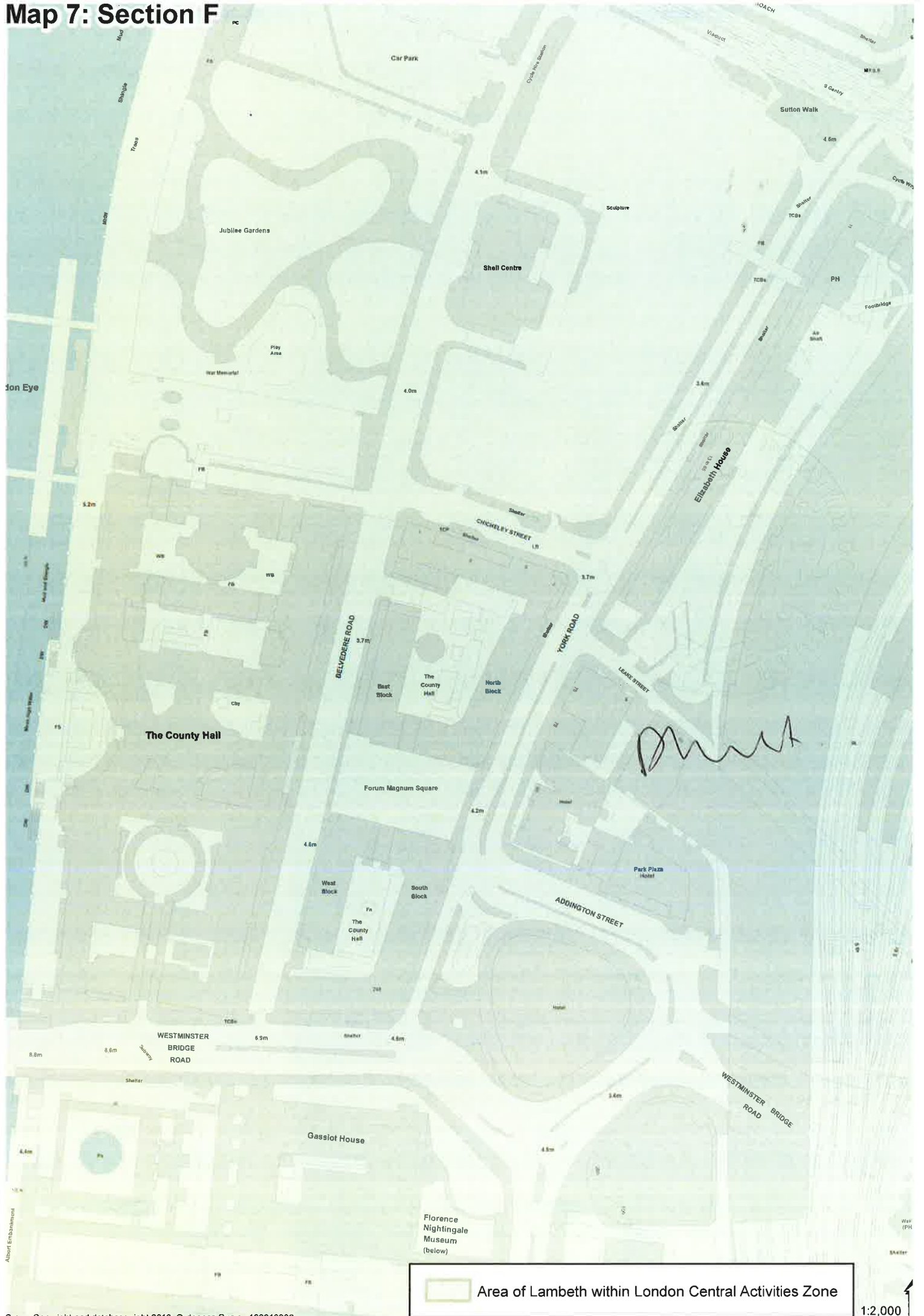
Map 6: Section E

London Waterloo
(Station)

Mark

 Area of Lambeth within London Central Activities Zone

Map 7: Section F



Area of Lambeth within London Central Activities Zone

1:2,000

Map 10: Section I



1:2,000

Area of Lambeth within London Central Activities Zone

Map 11: Section J



Area of Lambeth within London Central Activities Zone



Map 12: Section K

Area of Lambeth within London Central Activities Zone



Map 13: Section L




 Area of Lambeth within London Central Activities Zone



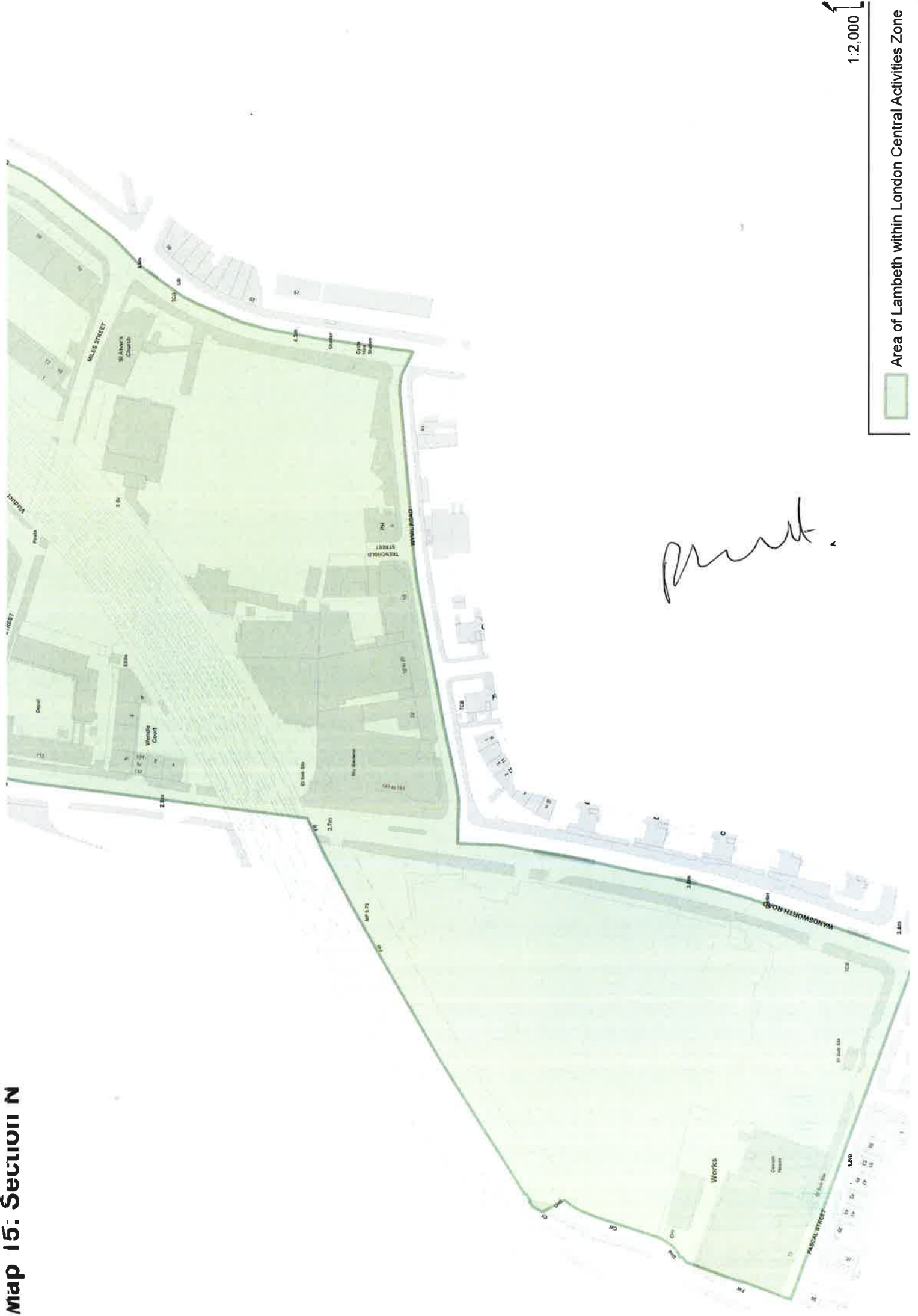
Map 14: Section M



 Area of Lambeth within London Central Activities Zone



Map 15: Section N



Area of Lambeth within London Central Activities Zone

1:2,000


Prest

MADE under the Common Seal of the
Council of the London Borough of Lambeth

this 28th day of MARCH 2018

Peter Flockhart
Authorised Officer

The Common Seal of the Council of the
London Borough of Lambeth was affixed
to this Direction in the presence of



.....
Authorised Officer

CONFIRMED under the Common Seal of the
Council of the London Borough of Lambeth
as coming into force on the.....day of..... 20

this.....day of20

The Common Seal of the Council of the
London Borough of Lambeth was affixed
to this Direction in the presence of

.....
Authorised Officer