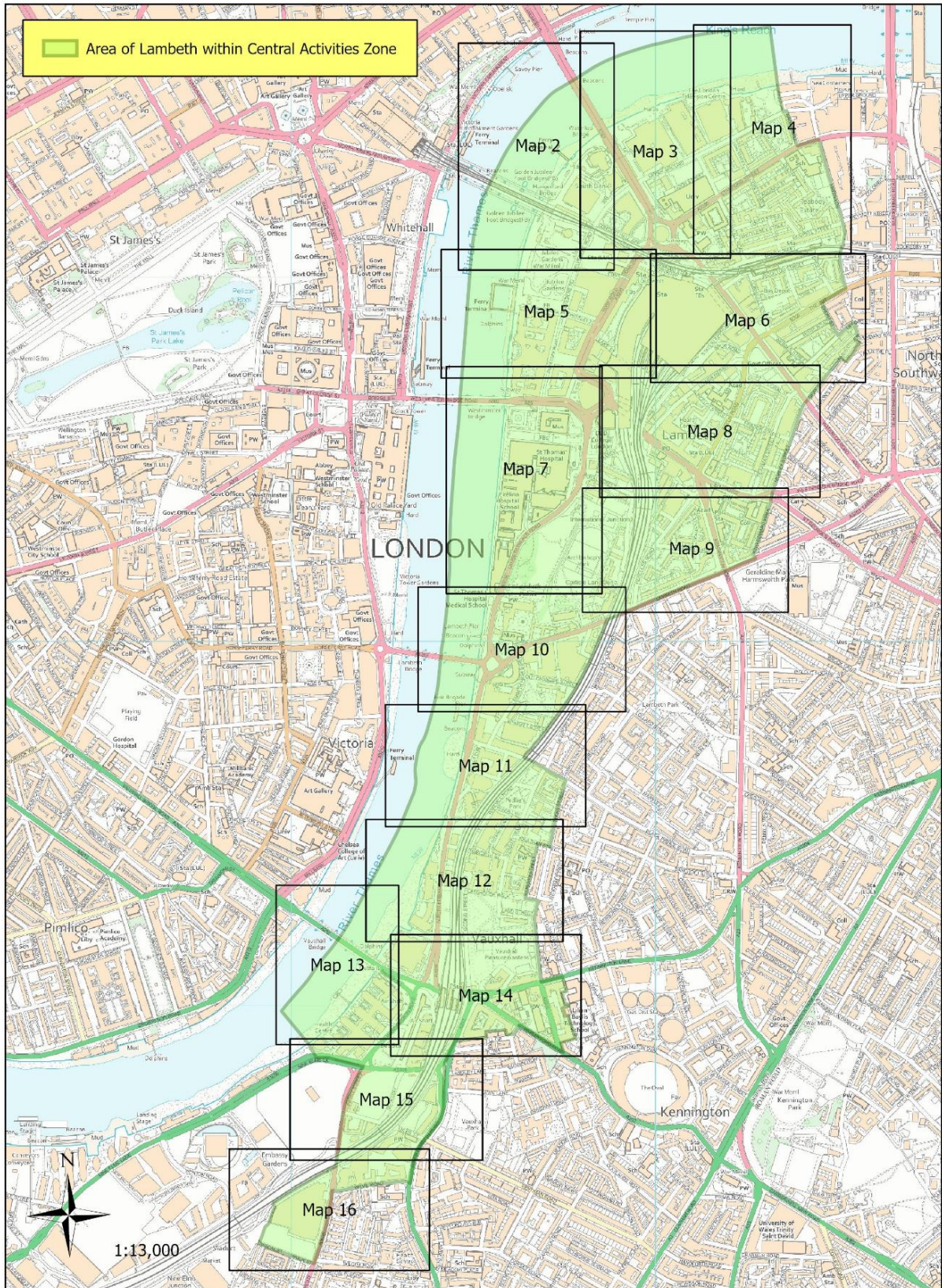


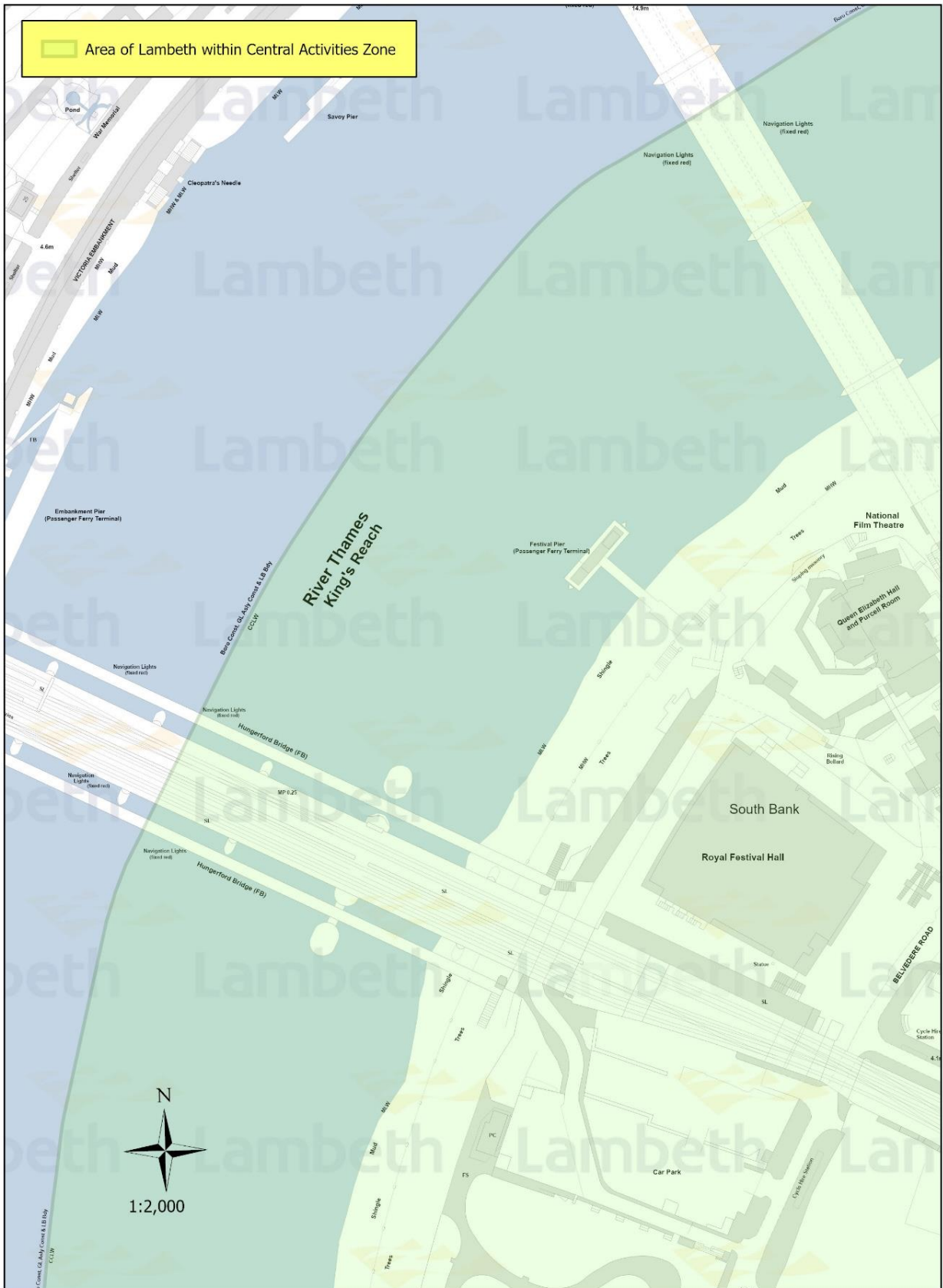
Map 1: The London Plan Central Activities Zone as it relates to Lambeth



The contractor or end user is permitted to use paper or digital copies of the map solely for the purpose of assisting with the delivery of those goods or services it has been engaged by Lambeth Council to provide.

© Crown Copyright and database right 2021. Ordnance Survey 100019338
 Reproduced by permission of Geographers' A-2 Map Co. Ltd. Licence No. 00466
 © Crown copyright and database rights 2021 Ordnance Survey 100017302

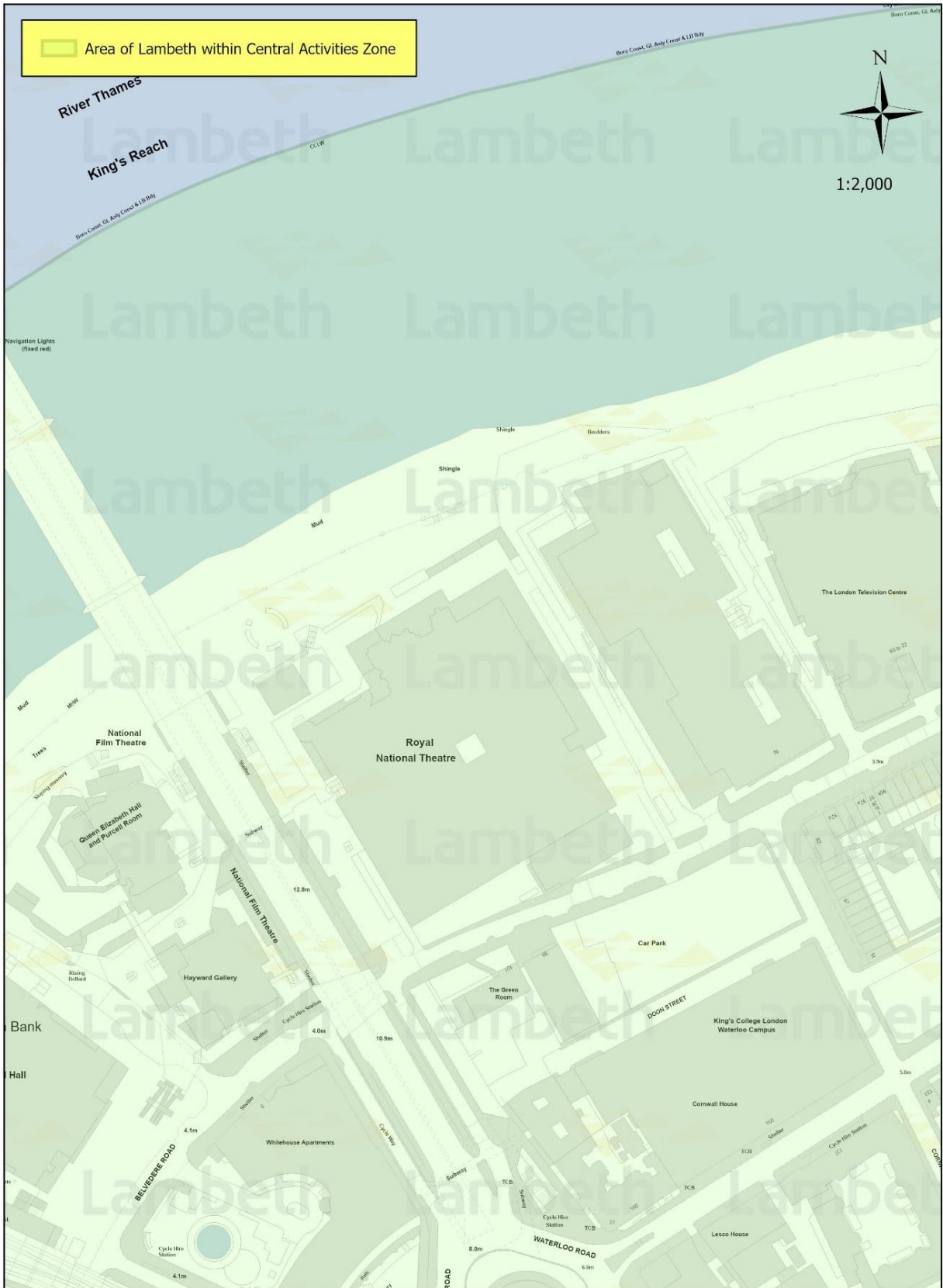
Map 2: Land identified in Map 1 at larger scale



The contractor or end user is permitted to use paper or digital copies of the map solely for the purpose of assisting with the delivery of those goods or services it has been engaged by Lambeth Council to provide.

© Crown Copyright and database right 2021. Ordnance Survey 100019338
 Reproduced by permission of Geographers' A-Z Map Co. Ltd. Licence No. C0466
 ©Crown copyright and database rights 2021 Ordnance Survey 100017302

Map 3: Land identified in Map 1 at larger scale



The contractor or end user is permitted to use paper or digital copies of the map solely for the purpose of assisting with the delivery of those goods or services it has been engaged by Lambeth Council to provide.

© Crown Copyright and database right, 2021. Ordnance Survey 100019338
 Reproduced by permission of Geographers' A-Z Map Co. Ltd. Licence No. C0466
 © Crown copyright and database rights 2021 Ordnance Survey 100017302

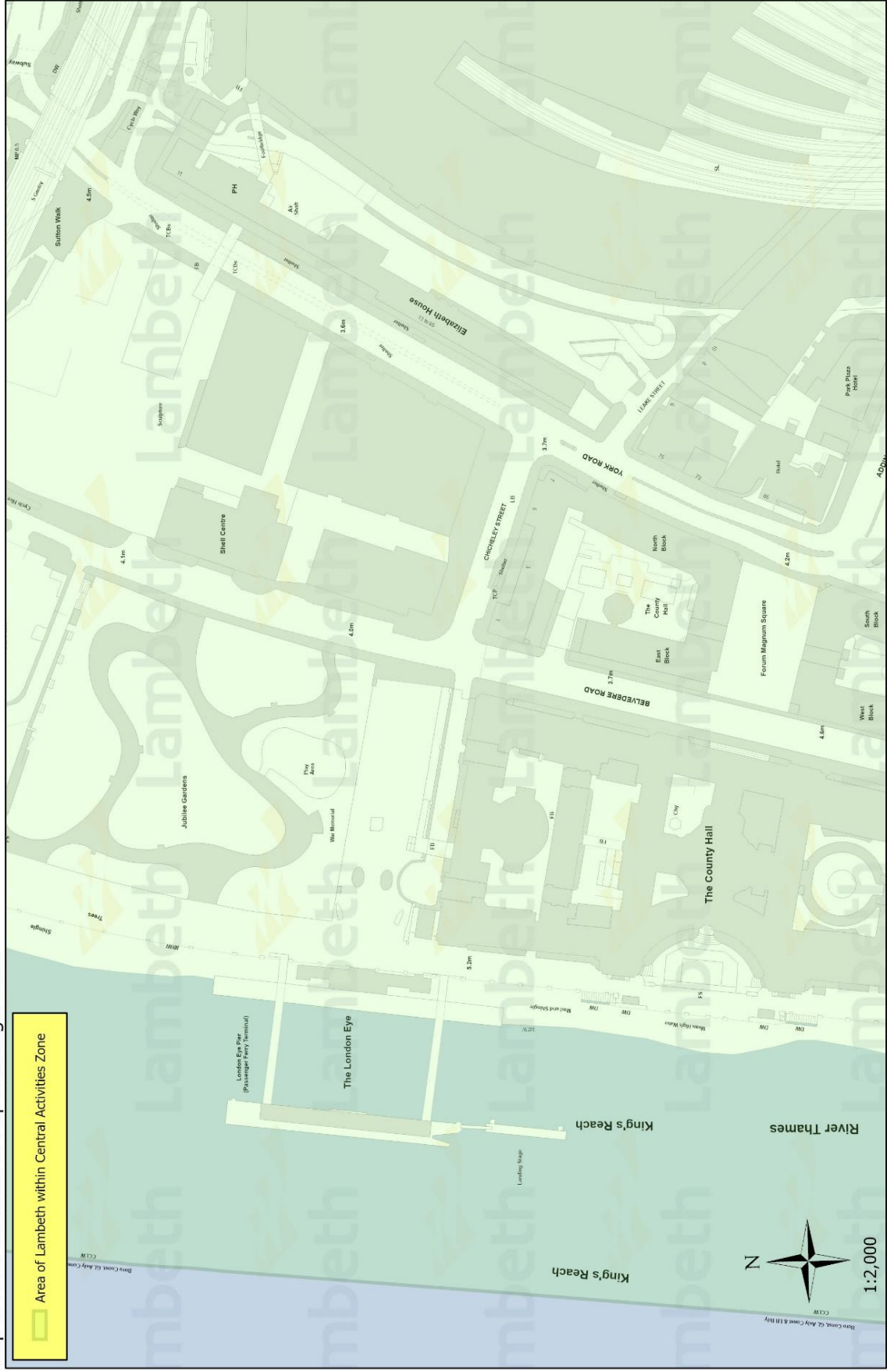
Map 4: Land identified in Map 1 at larger scale



The contractor or end user is permitted to use paper or digital copies of the map solely for the purpose of assisting with the delivery of those goods or services it has been engaged by Lambeth Council to provide.

© Crown Copyright and database right 2021. Ordnance Survey 100019338
 Reproduced by permission of Geographers' A-Z Map Co. Ltd. Licence No. 01466
 ©Crown copyright and database rights 2021 Ordnance Survey 100017302

Map 5: Land identified in Map 1 at larger scale



The contractor or end user is permitted to use paper or digital copies of this map solely for the purpose of assisting with the delivery of those goods or services it has been engaged by Lambeth Council to provide.

© Crown Copyright and database right 2021. Ordnance Survey 100019338
 Reproduced by permission of the copyright holder. All rights reserved.
 © Crown copyright and database right 2021. Ordnance Survey 100017902

Map 6: Land identified in Map 1 at larger scale

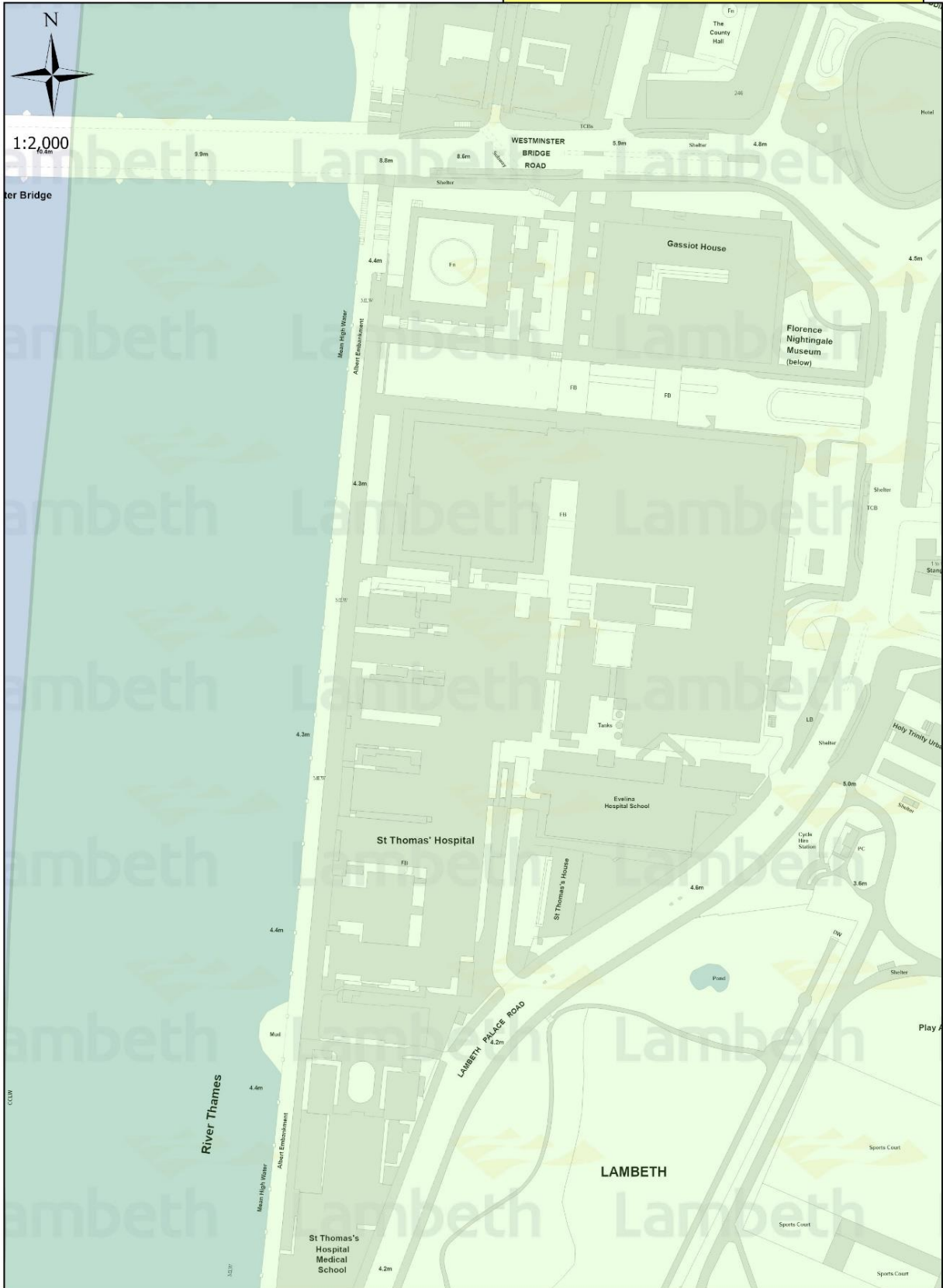
Area of Lambeth within Central Activities Zone



The contractor or end user is permitted to use paper or digital copies of the map solely for the purpose of assisting with the delivery of those goods or services it has been engaged by Lambeth Council to provide.
© Crown Copyright and database right 2021. Ordnance Survey 100019338
Reproduced by permission of Geographers A-Z Map Co. Ltd. Licence No. CM66
© Crown copyright and database rights 2021 Ordnance Survey 100017302

Map 7: Land identified in Map 1 at larger scale

Area of Lambeth within Central Activities Zone



The contractor or end user is permitted to use paper or digital copies of the map solely for the purpose of assisting with the delivery of those goods or services it has been engaged by Lambeth Council to provide.

© Crown Copyright and database right: 2021. Ordnance Survey 100019338
Reproduced by permission of Geographers' A-Z Map Co. Ltd. Licence No. C0466
© Crown copyright and database rights 2021 Ordnance Survey 100017302

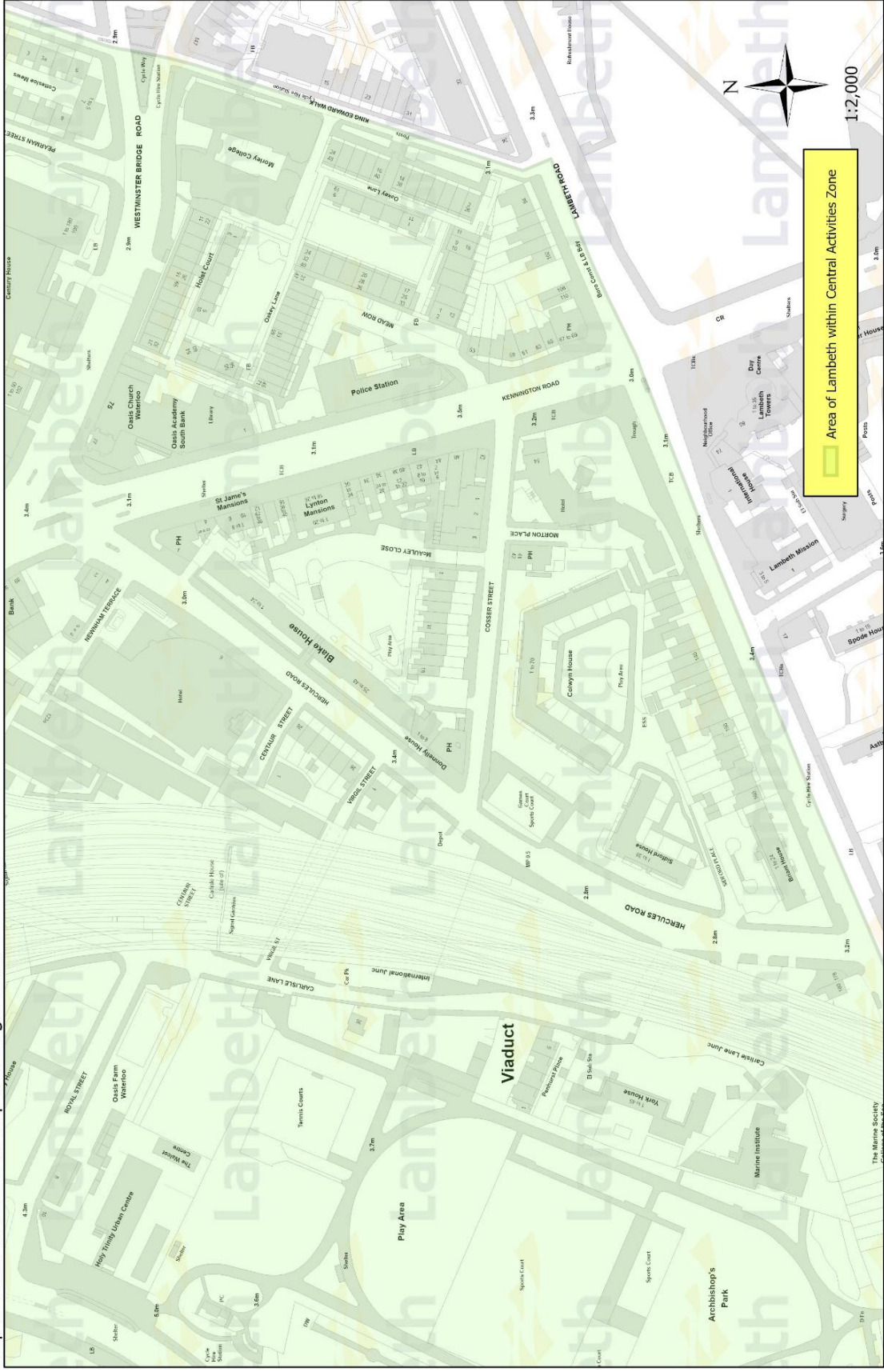
Map 8: Land identified in Map 1 at larger scale



Area of Lambeth within Central Activities Zone

The contractor or end user is permitted to use paper or digital copies of the map solely for the purpose of assisting with the delivery of those goods or services it has been engaged by Lambeth Council to provide.

Map 9: Land identified in Map 1 at larger scale

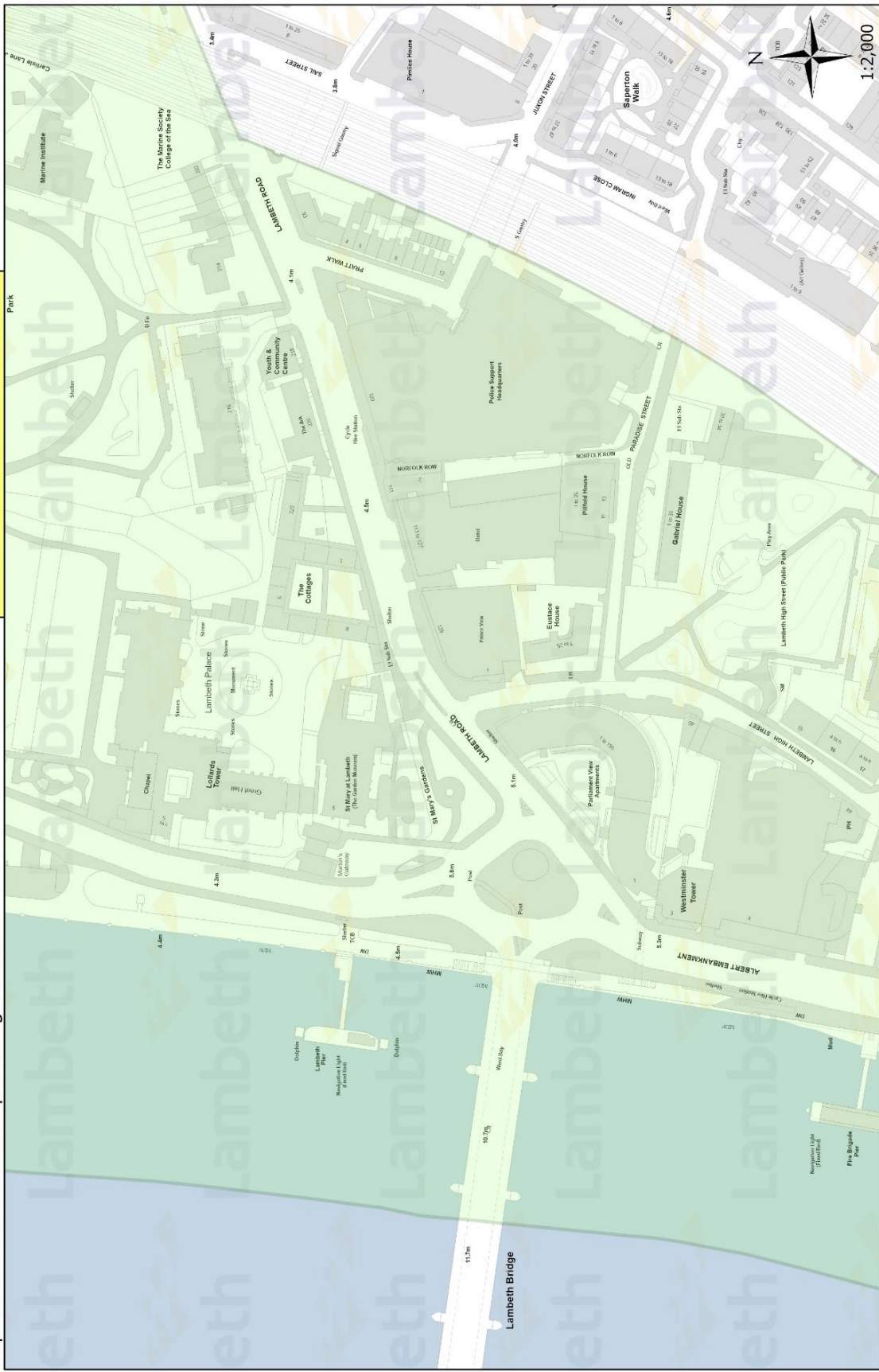


© Crown Copyright and database right 2021. Ordnance Survey 100019338
 Reproduced by permission of Geoproperty Planning Co. Ltd. Licence
 100019338
 © Crown copyright and database right 2021. Ordnance Survey 100019302

The contractor and user is permitted to use paper or digital copies of the maps solely for the purpose of assisting with the delivery of their goods or services. It has been engaged by Lambeth Council to provide.

Map 10: Land identified in Map 1 at larger scale

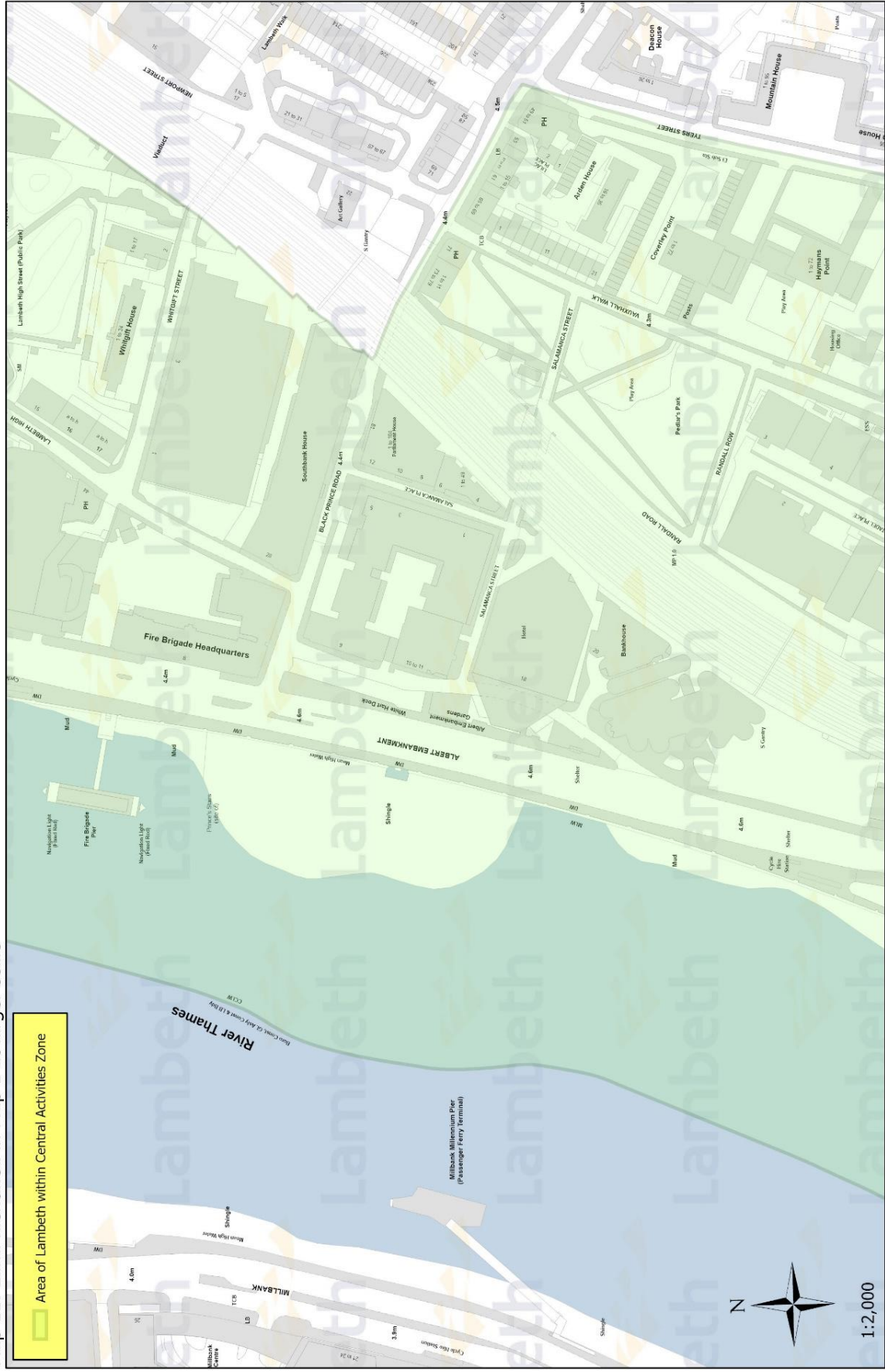
Area of Lambeth within Central Activities Zone



The contractor or end user is permitted to use paper or digital copies of the map solely for the purpose of assisting with the delivery of those goods or services it has been engaged by Lambeth Council to provide.

© Crown Copyright and database right 2021. Ordnance Survey 100019338
Reproduced by permission of Geographers' A-Z Nipe Co. Ltd. Licence No. C0466
© Crown copyright and database right 2021. Ordnance Survey 100017302

Map 11: Land identified in Map 1 at larger scale



The contractor or end user is permitted to use paper or digital copies of the map solely for the purpose of assisting with the delivery of those goods or services it has been engaged by Lambeth Council to provide.

© Crown Copyright and database right 2021. Ordnance Survey 100019338
 Reproduced by permission of Geographers' A-Z Map Co. Ltd. Licence No. CM166
 © Crown copyright and database rights 2021. Ordnance Survey 100017302.

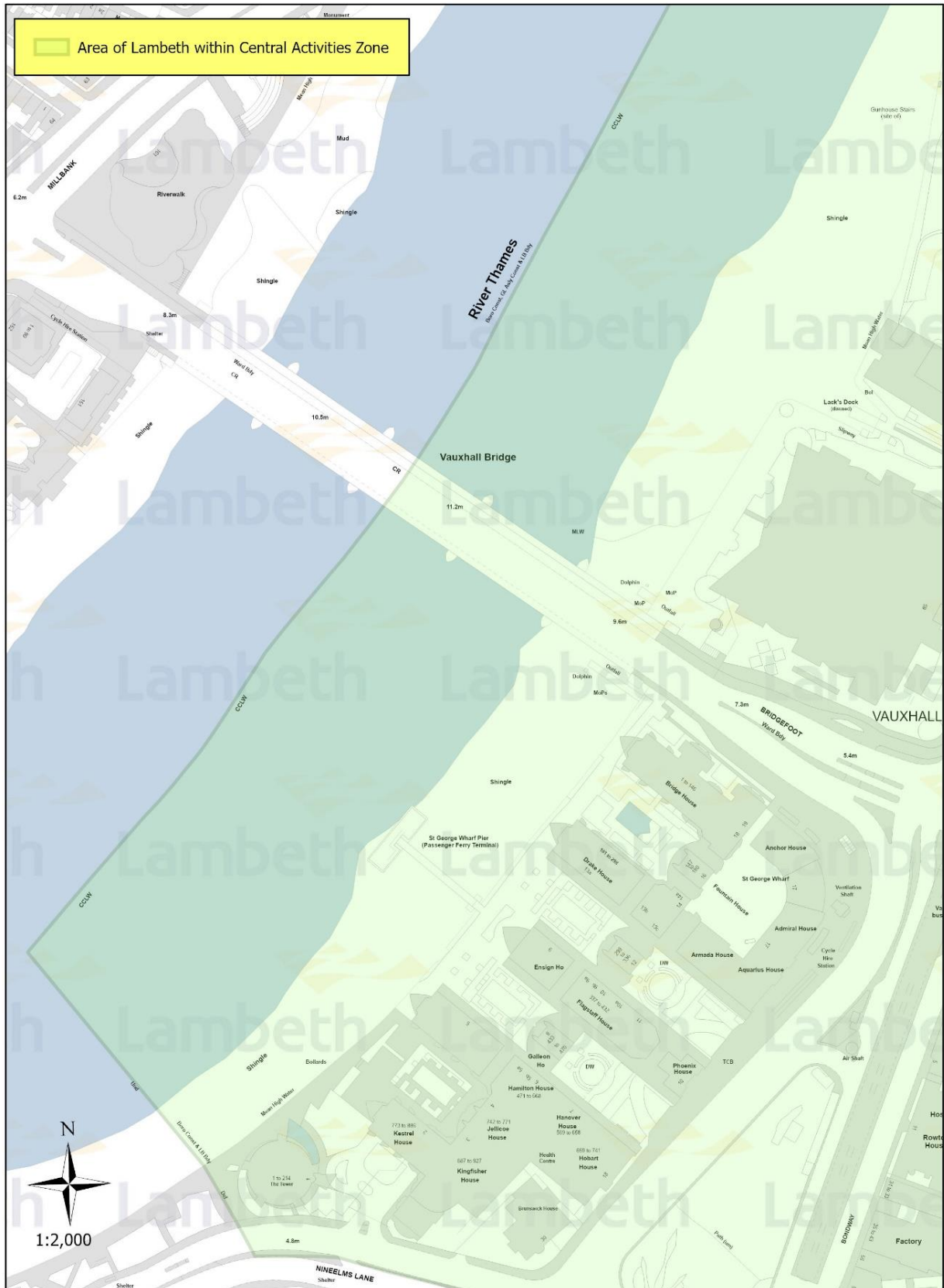
Map 12: Land identified in Map 1 at larger scale



The contractor or end user is permitted to use paper or digital copies of the map solely for the purpose of assisting with the delivery of those goods or services it has been engaged by Lambeth Council to provide.

© Crown Copyright and database right 2021. Ordnance Survey 100019379
 Reproduced by permission of Geopartner A-Z Maps Co. Ltd. License No. CD466
 © Crown copyright and database rights 2021. Ordnance Survey 100017302

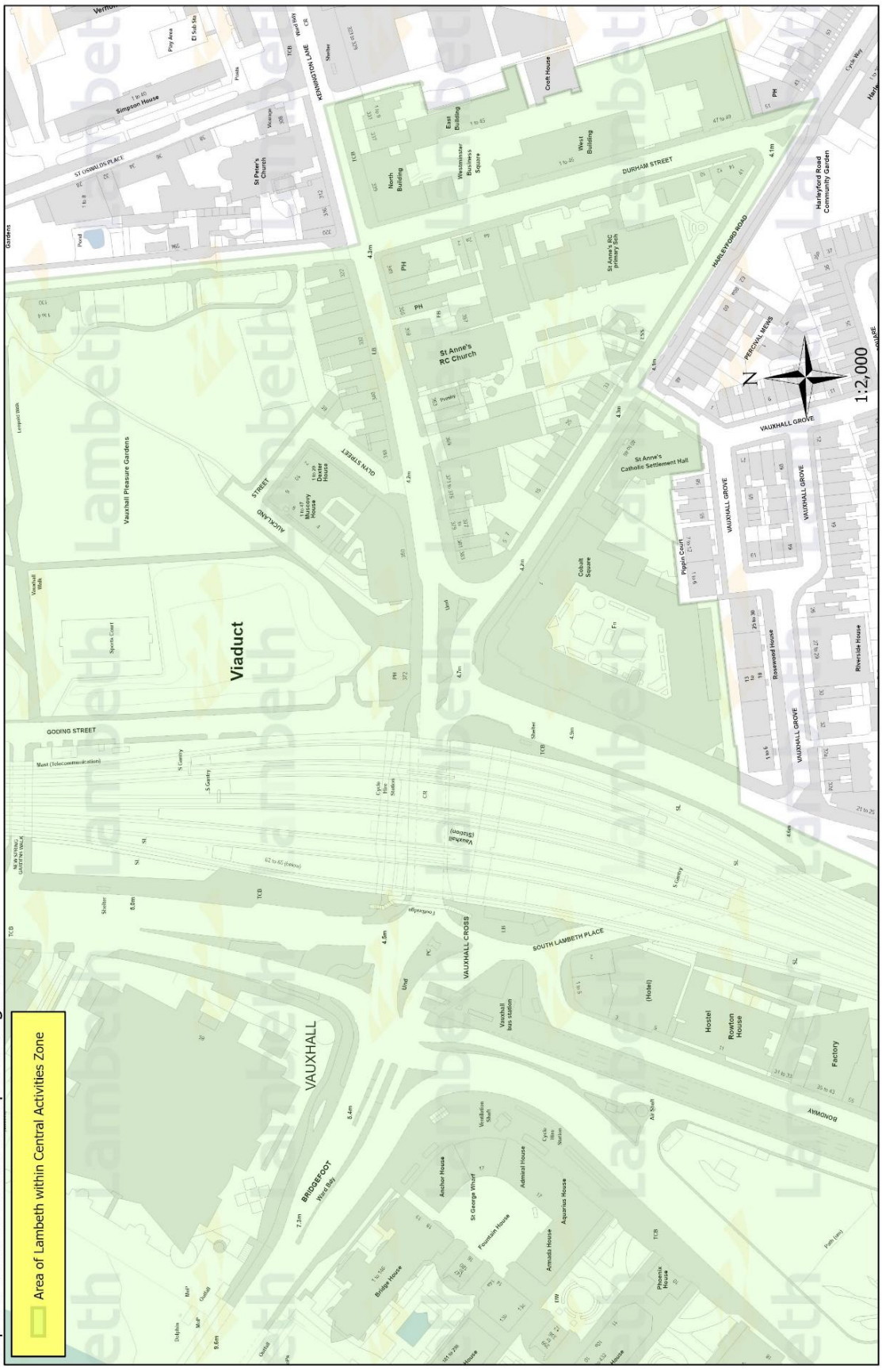
Map 13: Land identified in Map 1 at larger scale



The contractor or end user is permitted to use paper or digital copies of the map solely for the purpose of assisting with the delivery of those goods or services it has been engaged by Lambeth Council to provide.

© Crown Copyright and database right 2021. Ordnance Survey 100019338
 Reproduced by permission of Geographers' A-Z Map Co. Ltd. Licence No. C0466
 © Crown copyright and database rights 2021 Ordnance Survey 100017302

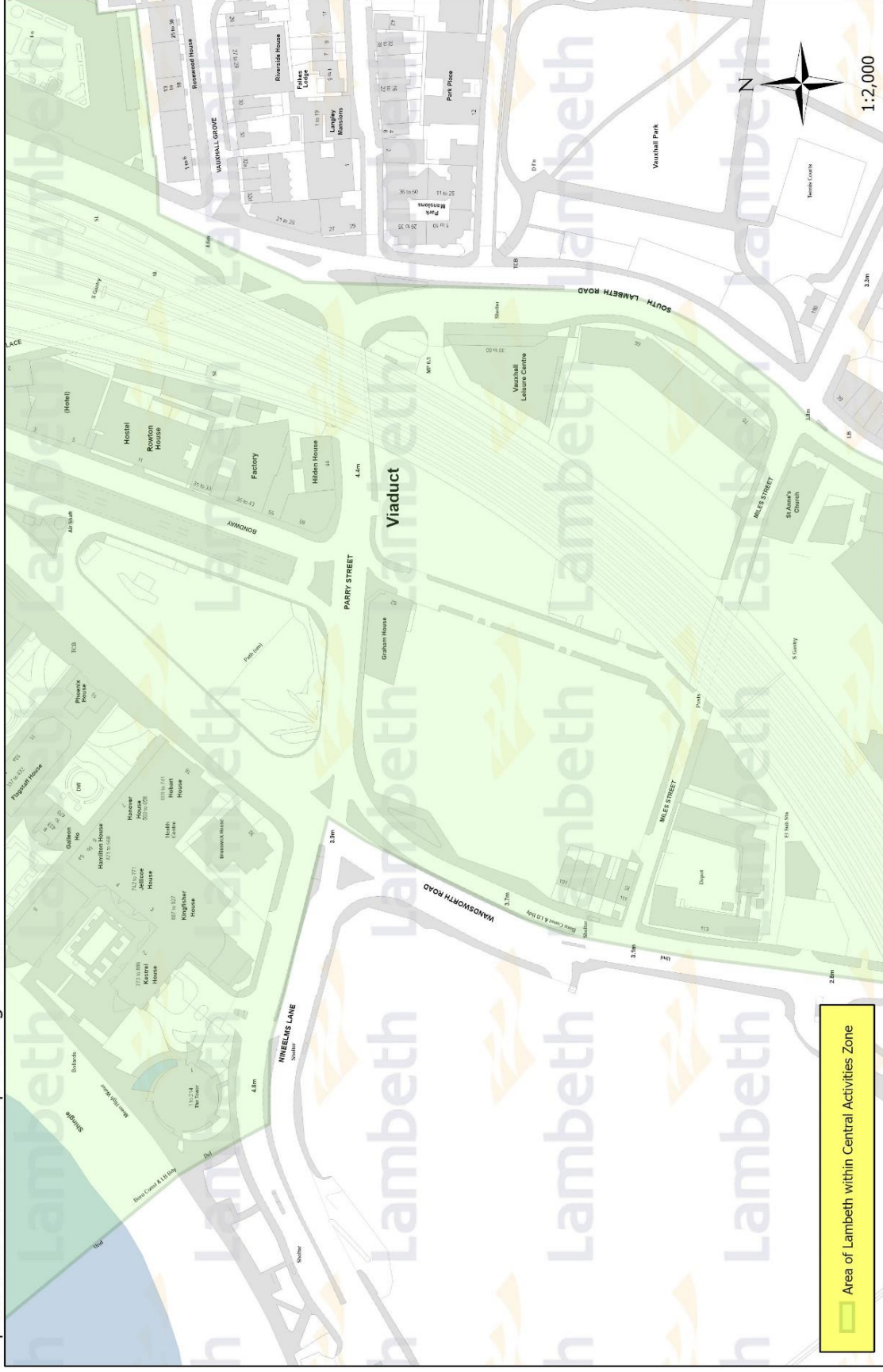
Map 14: Land identified in Map 1 at larger scale



The contractor or end user is permitted to use paper or digital copies of the map solely for the purpose of assisting with the delivery of those goods or services; it has been engaged by Lambeth Council to provide.

© Crown Copyright and database right 2021. Ordnance Survey 100019338
 Reproduced by permission of Geographers' A-Z Map Co. Ltd. Licence No. C0466
 © Crown copyright and database rights 2021 Ordnance Survey 100017302

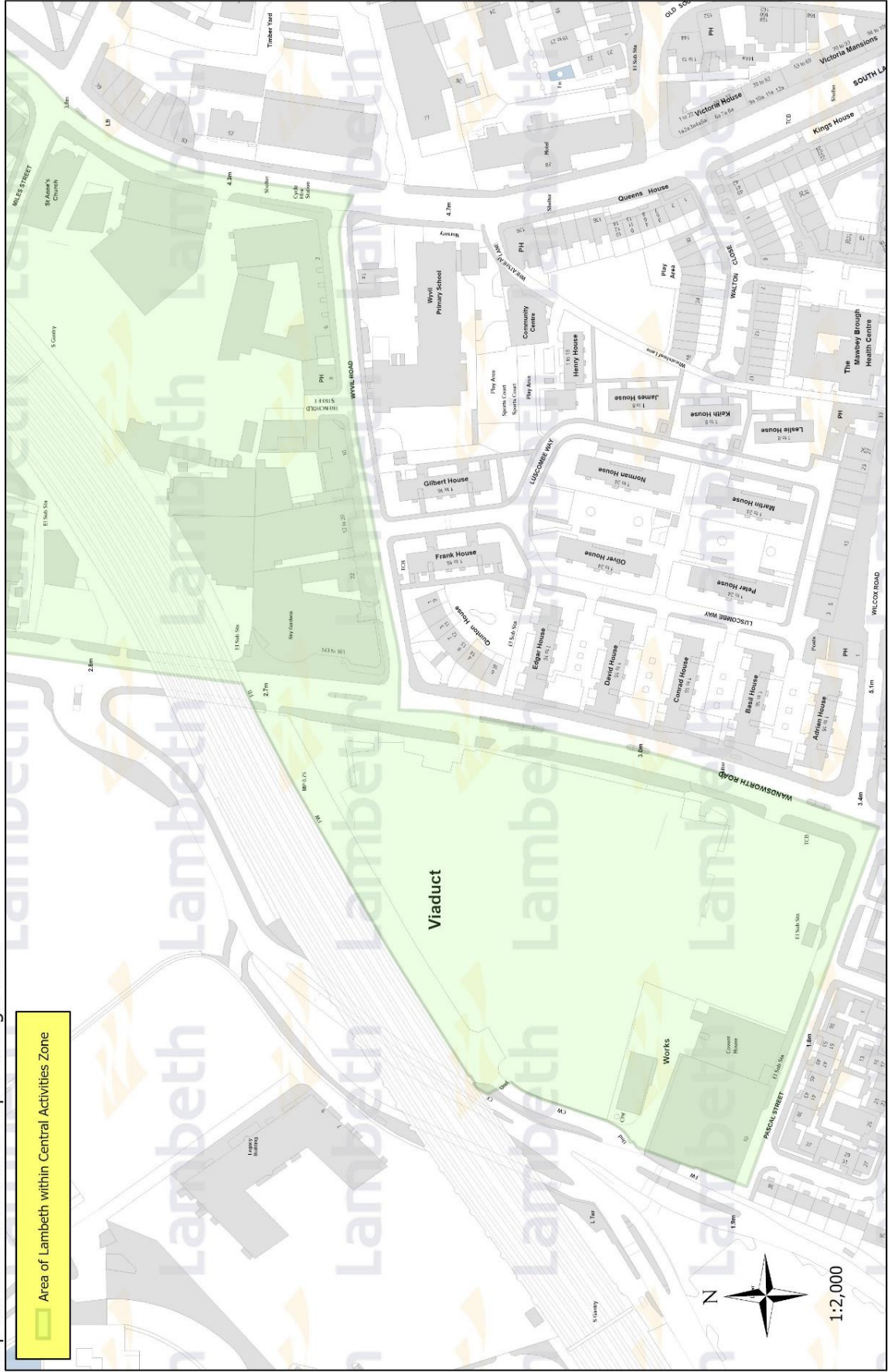
Map 15: Land identified in Map 1 at larger scale



The contractor or end user is permitted to use paper or digital copies of the map solely for the purpose of assisting with the delivery of those goods or services it has been engaged by Lambeth Council to provide.

© Crown Copyright and database rights 2021. Ordnance Survey 100018338
 Reproduced by permission of Geographers' A-Z Map Co. Ltd. Licence No. 00466
 © Crown Copyright and database rights 2021. Ordnance Survey 100017302

Map 16: Land identified in Map 1 at larger scale



The contractor or end user is permitted to use paper or digital copies of the map solely for the purpose of assisting with the delivery of those goods or services it has been engaged by Lambeth Council to provide.

© Crown Copyright and database right 2021. Ordnance Survey 100019338
 Reproduced by permission of Geographers A-Z Map Co. Ltd. Licence No. C0466
 © Crown copyright and database rights 2021. Ordnance Survey 100017202