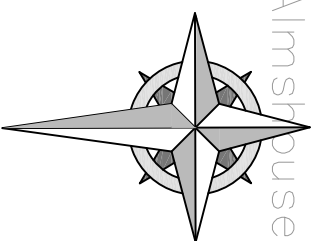


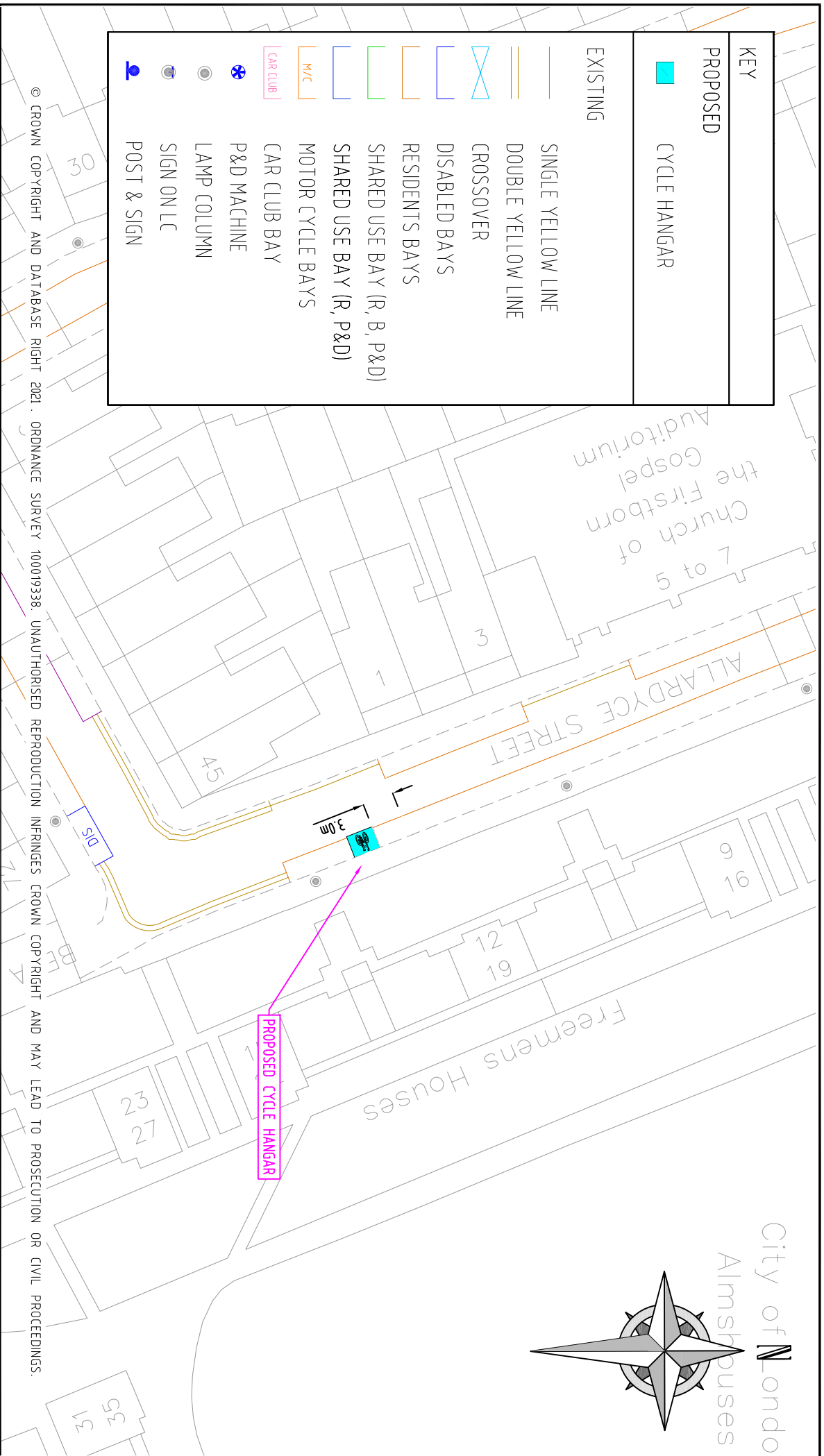
### Phase 5 Proposed Cycle Hangar Maps

Road	Location	Page
Allardyce Street	opp side of No. 45 Santley Street	3
Andalus Road	o/s No. 28 or 26	4
Atherfold Road	side of No. 30 Mayflower Road	5
Athlone Road	o/s No. 26	6
Barston Road	opposite No. 10	7
Bloom Grove	o/s No. 8	8
Brading Road	side of No. 28	9
Clapham Manor Street	o/s Nos. 124 & 126	10
Claverdale Road	o/s Nos 32 & 34	11
Combermere Road	Oposite No. 8 (o/s Percheron Court)	12
Criffel Avenue	o/s Nos. 36/38 & 40/42	13
Culverhouse Gardens	side of No. 76 Leigham Court Road	14
Edgington Road	o/s Nos. 24 & 26	15
Fawnbrake Avenue	Side of No. 2 Kestrel Avenue	16
Flaxman Road	o/s No. 28	17
Gracefield Gardens	opposite No. 49	18
Guernsey Grove	opposite No. 1	19
Hargwyne Street	o/s No. 33	20
Hawarden Grove	o/s No. 26	21
Helix Road	o/s Nos. 54 & 56	22
Heyford Avenue	o/s Nos. 79 & 81	23
Heyford Avenue	o/s Nos. 26 & 28	24
Hill House Road	opp Nos. 24 & 26	25
Hinton Road	o/s No. 92	26
Holmewood Road	o/s No. 25	27
Holmwoods Grds	o/s Nos. 16 & 17	28
Iveley Road	o/a No. 30	29
Ivyday Grove	o/s No. 14	30

Kellet Road	side of No. 17 Effra Road	31
Kemerton Road	side of No. 39 Finsen Road	32
Kingsmead Road	o/s No. 37	33
Knatchbull Road	o/s No. 56	34
Knollys Road	o/s Pevensey Court, No. 63	35
Knollys Road	o/s No. 108	36
Larkhall Rise	opposite No. 90 Larkhall Rise	37
Milton Road	o/s No. 4 Milton Road	38
Morduant Street	o/s No. 28	39
Oakbank Grove	side of No. 146/148 Herne Hill Road	40
Paulet Road	opposite No. 101	41
Paulet Road	o/s No. 210 Paulet Road	42
Queensville Road	o/s 10 & 12	43
Rastell Avenue	o/s Nos. 16 & 17	44
Rodenhurst Road	o/s No. 4 (flats)	45
Santley Street	o/s No. 24	46
Shakespeare Road	opposite No. 47	47
Sunnyhill Road	o/s No. 99	48
Thornlaw Road	o/s Nos. 63 & 65	49
Thurlby Road	o/s No. 2	50
Trelawn Road	opp Nos. 23 & 25 (o/s No. 22 flats)	51
Tunstall Road	o/s No. 11	52
Union Road	o/s Netherby House (opposite Community & Health Centres)	53
Valley Road	o/s Nos. 174 & 176	54
Valley Road	opposite Nos. 267 & 269	55
Wavertree Road	o/s Wavertree Court, Wavertree Road	56
Wellfield Road	o/s Nos. 74 & 76	57
Wellfield Road	o/s No. 123	58
Winterwell Road	o/s No. 25	59
Woodquest Avenue	side of No. 50 Kestrel Avenue in Woodquest Avenue	60



KEY	
<b>PROPOSED</b>	
	CYCLE HANGAR
<b>EXISTING</b>	
	SINGLE YELLOW LINE
	DOUBLE YELLOW LINE
	CROSSOVER
	DISABLED BAYS
	RESIDENTS BAYS
	SHARED USE BAY (R, B, P&D)
	SHARED USE BAY (R, P&D)
	MOTOR CYCLE BAYS
	CAR CLUB BAY
	P&D MACHINE
	LAMP COLUMN
	SIGN ON LC
	POST & SIGN

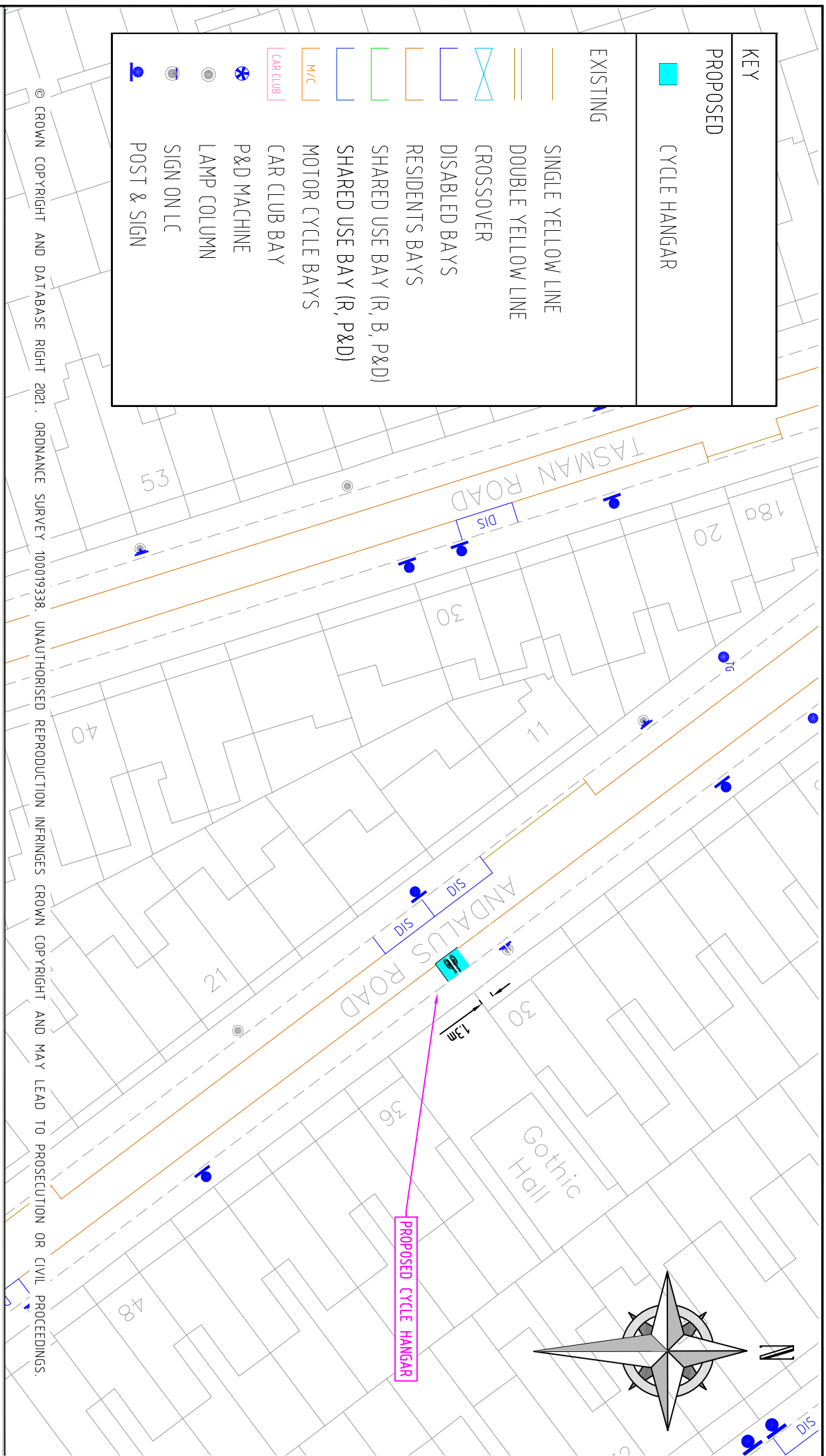


© CROWN COPYRIGHT AND DATABASE RIGHT 2021. ORDNANCE SURVEY 100019338. UNAUTHORISED REPRODUCTION INFRINGES CROWN COPYRIGHT AND MAY LEAD TO PROSECUTION OR CIVIL PROCEEDINGS.

REV	DESCRIPTION	DRAWN	SIG	DATE	CHKD	SIG	DATE	APP	SIG	DATE

**Lambeth**  
 PARKING, STREET MANAGEMENT  
 AND COMMERCIAL,  
 3RD FLOOR, CIVIC CENTRE  
 6 BRIXTON HILL  
 LONDON, SW2 7EG  
 020 7926 9000

BRWN	PRODUCT
CS	Phase 5 Cycle Hangar Programme
CHKD	DRAWING TITLE
AW	Allardyce Road
APP	CLASSIFICATION
SH	Consultation
DATE	PAPER
21.04.21	A4
	SCALE
	1:500
	REVISION
	-
	BRWING ID
	RS-CPZ-CH-B-5000-003



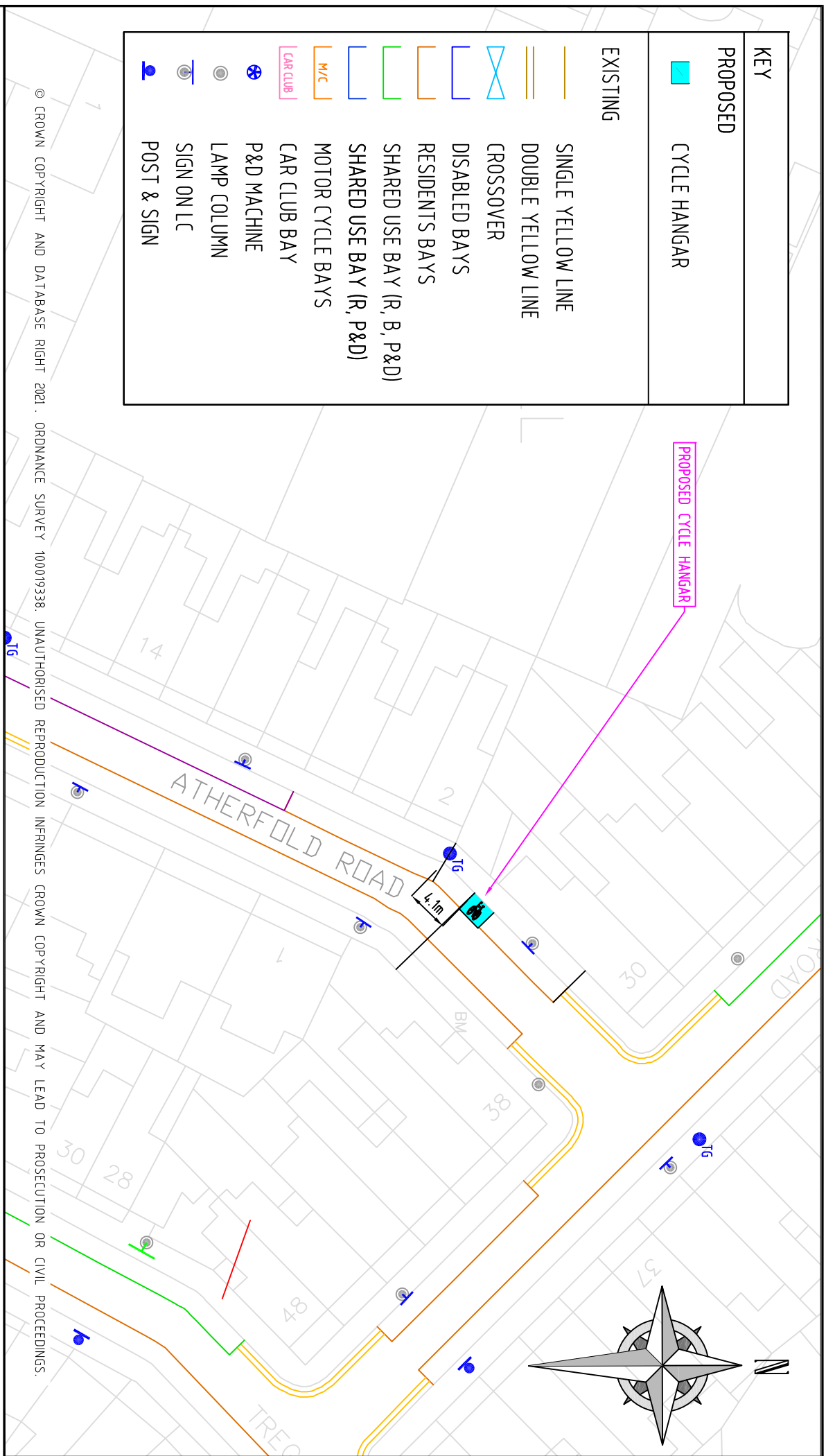
KEY	
PROPOSED	
	CYCLE HANGAR
EXISTING	
	SINGLE YELLOW LINE
	DOUBLE YELLOW LINE
	CROSSOVER
	DISABLED BAYS
	RESIDENTS BAYS
	SHARED USE BAY (R, B, P&D)
	SHARED USE BAY (R, P&D)
	MOTOR CYCLE BAYS
	CAR CLUB BAY
	P&D MACHINE
	LAMP COLUMN
	SIGN ON LC
	POST & SIGN

REV	DESCRIPTION	DRAWN	SIG	DATE	CHKD	SIG	DATE	APP	SIG	DATE

**Lambeth**  
 PARKING, STREET MANAGEMENT  
 AND COMMERCIAL,  
 3RD FLOOR, CIVIC CENTRE  
 6 BRIXTON HILL  
 LONDON, SW2 7EG  
 020 7926 9000

DRAWN		PRODUCT	
CS	AW	Phase 5 Cycle Hangar Programme	o/s No. 30 Andalus Road
APP	SH	CLASSIFICATION	PAPER SCALE
21.04.21	SH	Consultation	A4 1:500
DATE	BRWING ID	RS-CPZ-CH-B-5000-004	REVISION
			-

KEY	
<b>PROPOSED</b>	CYCLE HANGAR
<b>EXISTING</b>	SINGLE YELLOW LINE
	DOUBLE YELLOW LINE
	CROSSOVER
	DISABLED BAYS
	RESIDENTS BAYS
	SHARED USE BAY (R, B, P&D)
	SHARED USE BAY (R, P&D)
	MOTOR CYCLE BAYS
	CAR CLUB BAY
	P&D MACHINE
	LAMP COLUMN
	SIGN ON LC
	POST & SIGN



© CROWN COPYRIGHT AND DATABASE RIGHT 2021. ORDNANCE SURVEY 1000193338. UNAUTHORISED REPRODUCTION INFRINGES CROWN COPYRIGHT AND MAY LEAD TO PROSECUTION OR CIVIL PROCEEDINGS.















REV	DESCRIPTION	DRAWN	SIG	DATE	CHD	SIG	DATE	APP	SIG	DATE

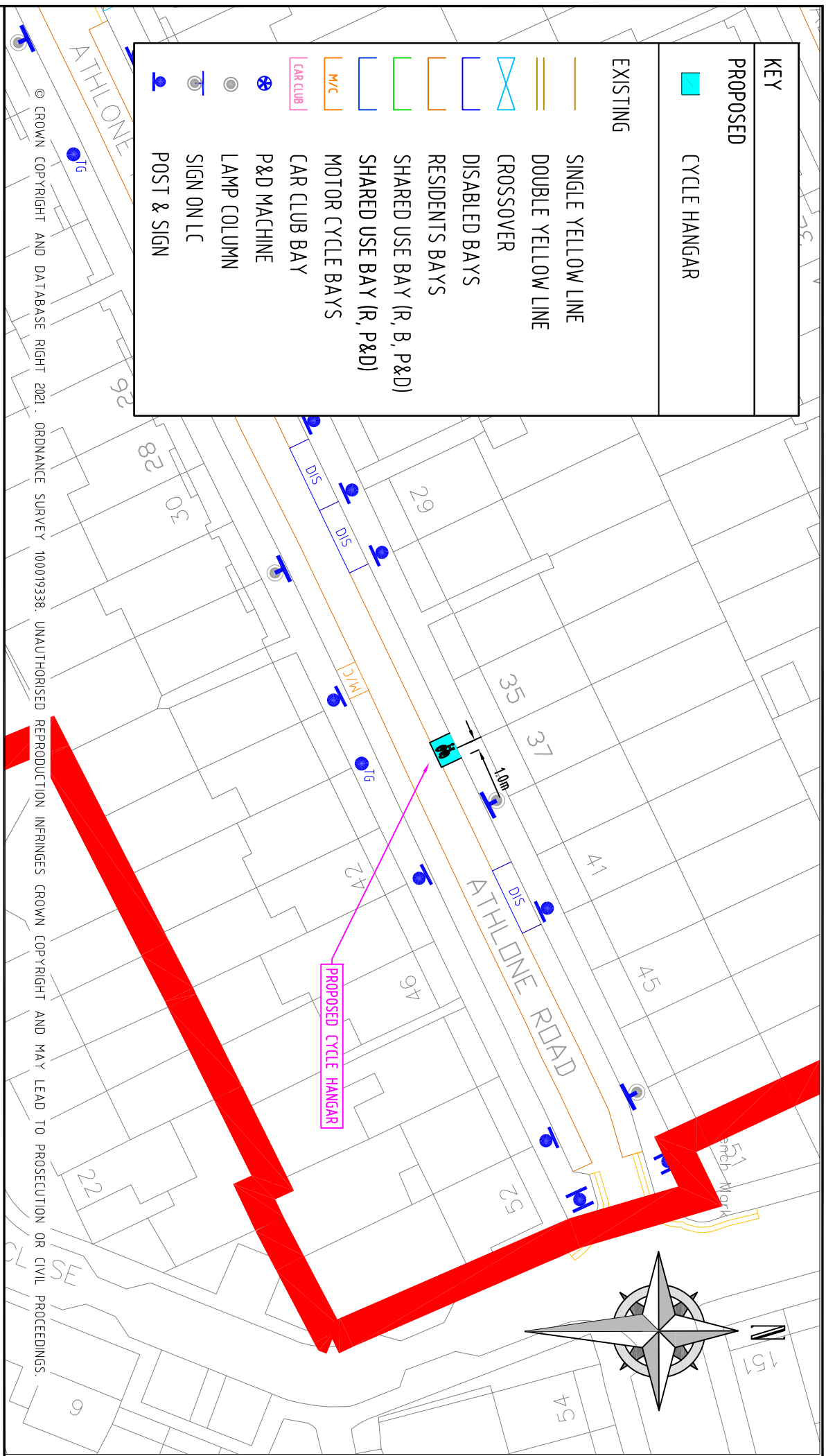
**Lambeth**  
 PARKING, STREET MANAGEMENT  
 AND COMMERCIAL,  
 3RD FLOOR, CIVIC CENTRE  
 6 BRIXTON HILL  
 LONDON, SW2 7EG  
 020 7926 9000

DATE	APP	CLASSIFICATION	PAPER	SCALE	REVISION
19.04.21	SH	Consultation	A4	1:500	-

DRAWN	PRODUCT
CS	Phase 5 Cycle Hangar Programme

CHKD	DRAWING TITLE
AW	Atherfold Rd - side of No. 30 Mayflower Rd

KEY	
<b>PROPOSED</b>	
	CYCLE HANGAR
<b>EXISTING</b>	
	SINGLE YELLOW LINE
	DOUBLE YELLOW LINE
	CROSSOVER
	DISABLED BAYS
	RESIDENTS BAYS
	SHARED USE BAY (R, B, P&D)
	SHARED USE BAY (R, P&D)
	MOTOR CYCLE BAYS
	CAR CLUB BAY
	P&D MACHINE
	LAMP COLUMN
	SIGN ON LC
	POST & SIGN





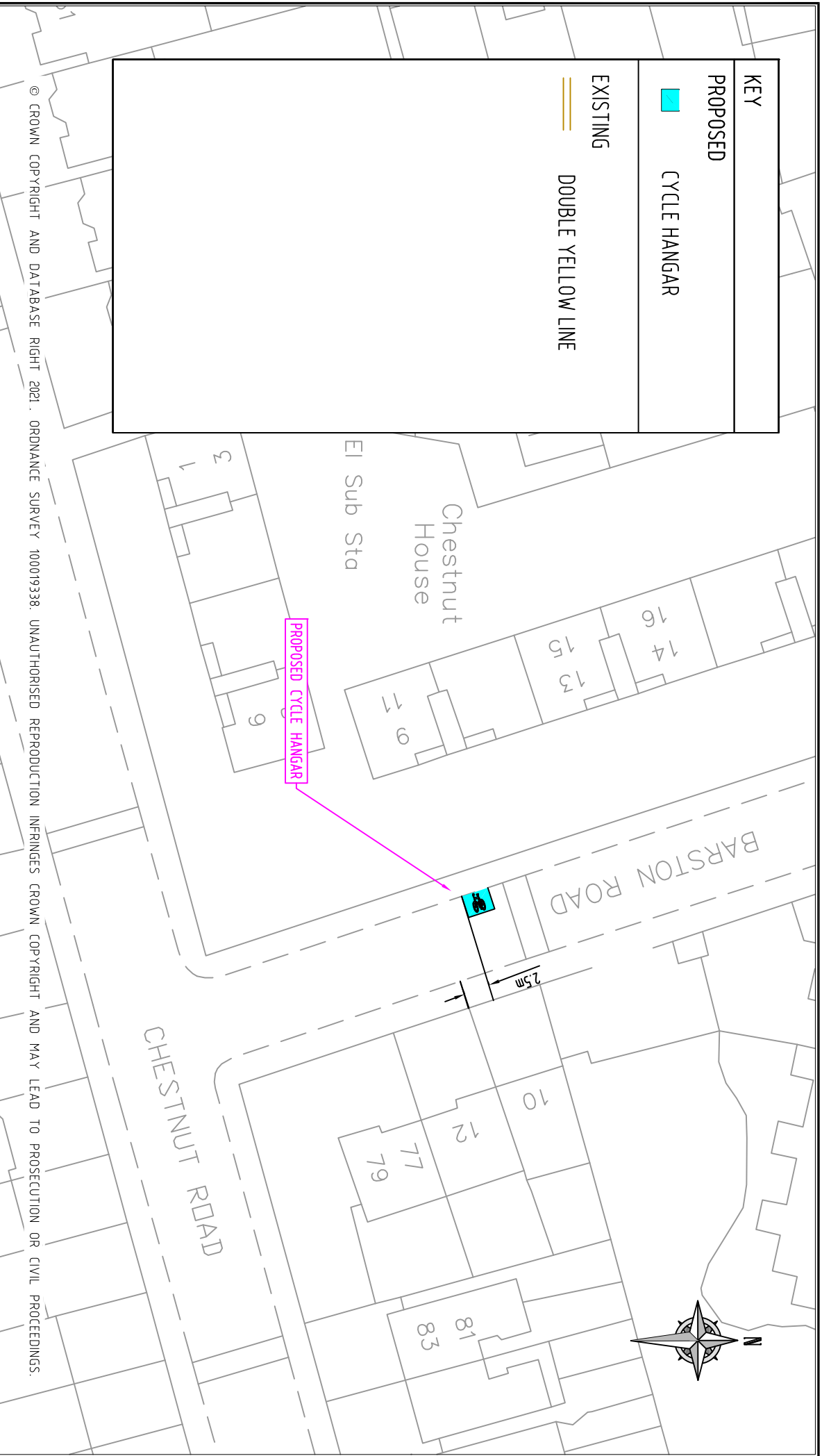
© CROWN COPYRIGHT AND DATABASE RIGHT 2021. ORDNANCE SURVEY 100019338. UNAUTHORISED REPRODUCTION INFRINGES CROWN COPYRIGHT AND MAY LEAD TO PROSECUTION OR CIVIL PROCEEDINGS.

REV	DESCRIPTION	DRAWN	SIG	DATE	CHGD	SIG	DATE	APP	SIG	DATE

**Lambeth**  
 PARKING, STREET MANAGEMENT  
 AND COMMERCIAL,  
 3RD FLOOR, CIVIC CENTRE  
 6 BRAXTON HILL  
 LONDON, SW2 7EG  
 020 7926 9000

DATE	APP	SH	DATE	BRW	CS	PRODUCT
21.04.21	SH			CS		Phase 5 Cycle Hangar Programme
						DRAWING TITLE
						o/s Nos. 35 & 37 Athlone Road
						CLASSIFICATION
						Consultation
						PAPER
						A4
						SCALE
						1:500
						REVISION

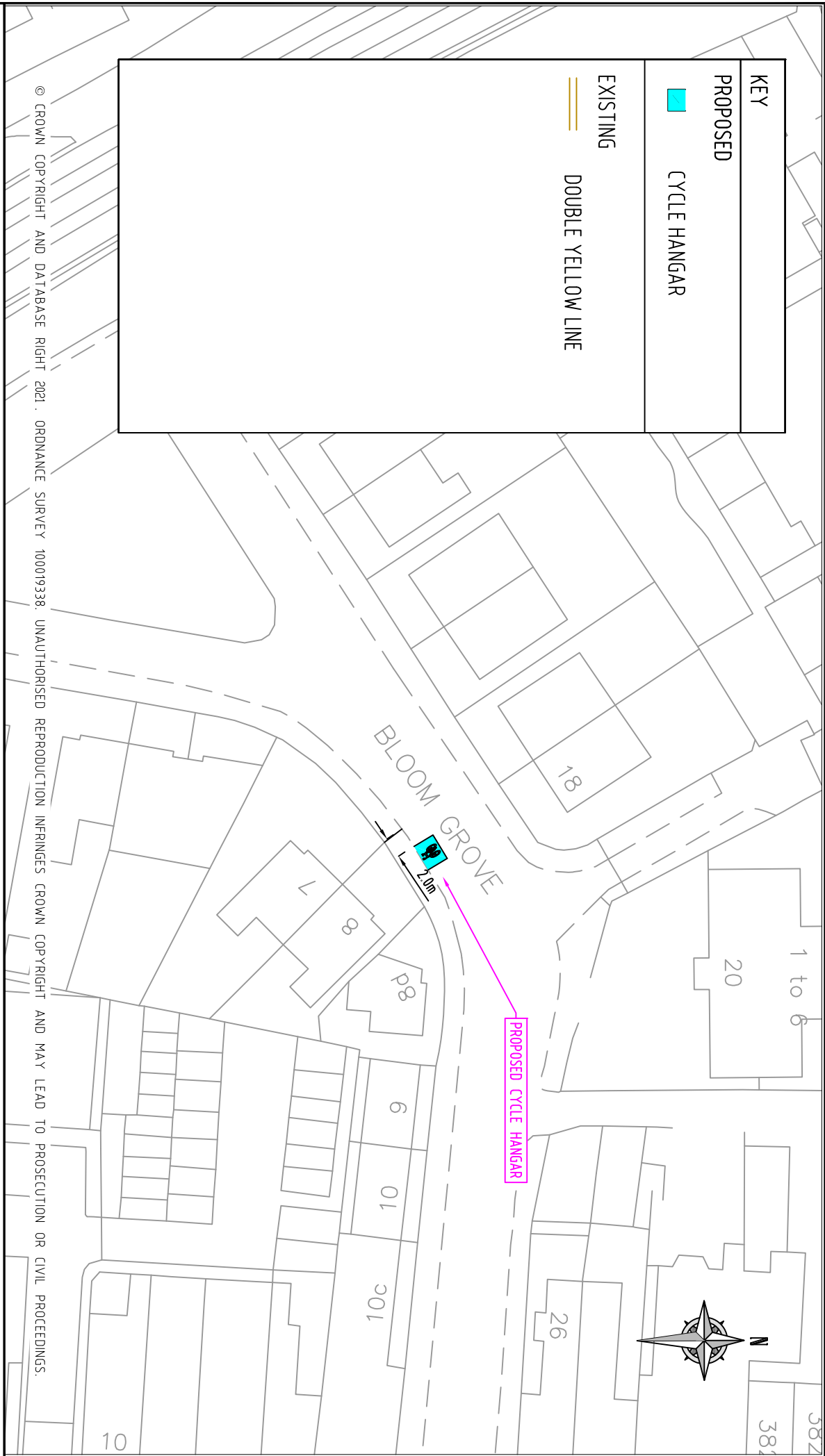
<b>KEY</b>	
	<b>PROPOSED</b> CYCLE HANGAR
	<b>EXISTING</b> DOUBLE YELLOW LINE



REV	DESCRIPTION	DRAWN	SIG	DATE	CHKD	SIG	DATE	APP	SIG	DATE

**Lambeth**  
 PARKING, STREET MANAGEMENT  
 AND COMMERCIAL,  
 3RD FLOOR, CIVIC CENTRE  
 6 BRIXTON HILL  
 LONDON, SW2 7EG  
 020 7926 9000

<b>DRAWN</b>	CS	<b>PRODUCT</b>	Phase 5 Cycle Hangar Programme		
<b>CHKD</b>	AW	<b>DRAWING TITLE</b>	Outside Chestnut House – Barston Road		
<b>APP</b>	SH	<b>CLASSIFICATION</b>	PAPER	SCALE	
<b>DATE</b>	12.04.21	<b>CONSULTATION</b>	A4	1:500	
		<b>DRAWING NO</b>	RS-NOCpz-CH-5000-003	<b>REVISION</b>	-



© CROWN COPYRIGHT AND DATABASE RIGHT 2021. ORDNANCE SURVEY 1000193338. UNAUTHORISED REPRODUCTION INFRINGES CROWN COPYRIGHT AND MAY LEAD TO PROSECUTION OR CIVIL PROCEEDINGS.

**KEY**

PROPOSED



CYCLE HANGAR

EXISTING

















DOUBLE YELLOW LINE

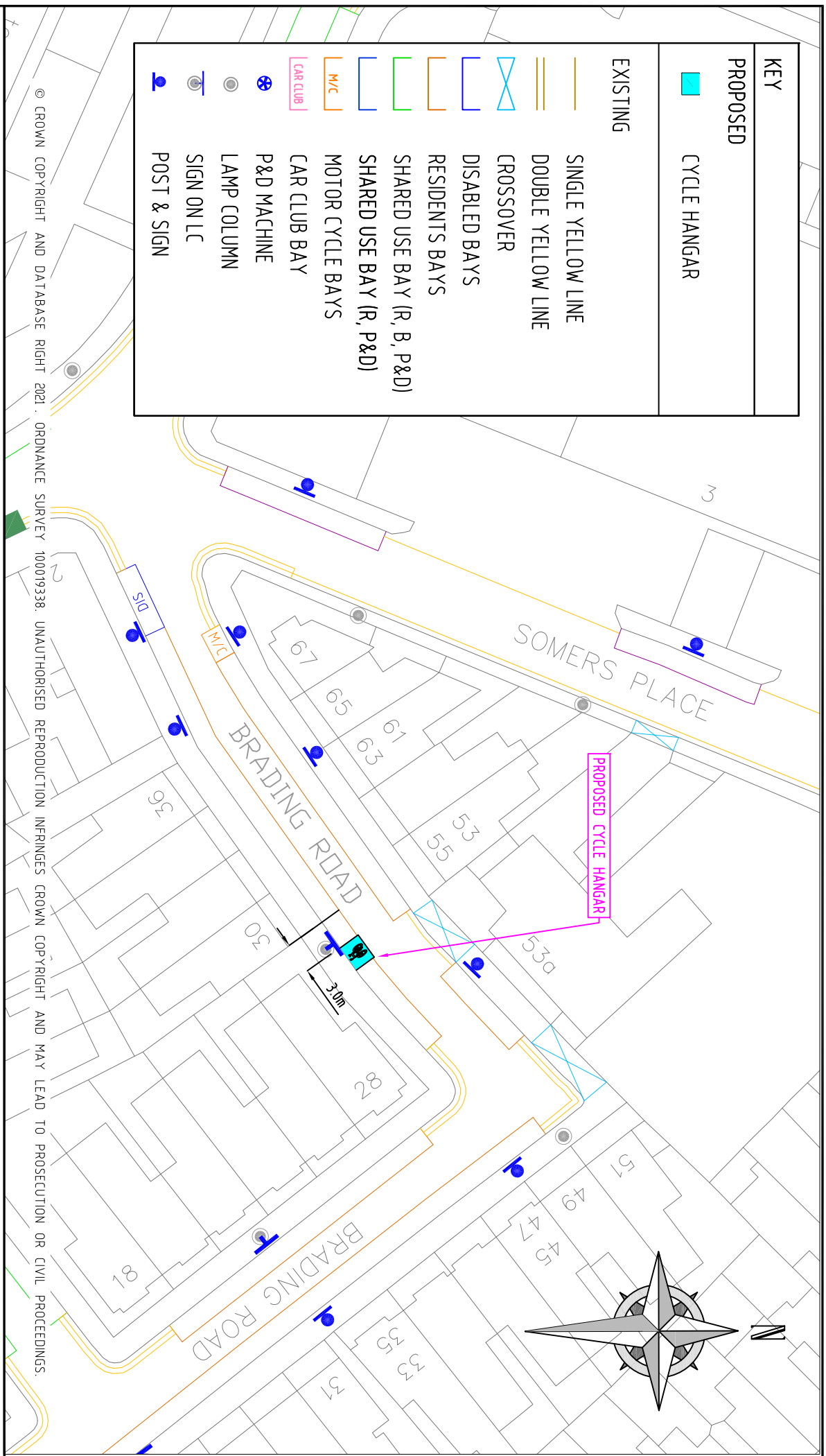
REV	DESCRIPTION	DRAWN	SIG	DATE	CHD	SIG	DATE	APP	SIG	DATE

**Lambeth**  
 PARKING, STREET MANAGEMENT  
 AND COMMERCIAL,  
 3RD FLOOR, CIVIC CENTRE  
 6 BRIXTON HILL  
 LONDON, SW2 7EG  
 020 7926 9000

DRAWN	PRODUCT		
CS	Phase 5 Cycle Hangar Programme		
CHKD	DRAWING TITLE		
AW	No. 8 Bloom Grove		
APP	CLASSIFICATION	PAPER	SCALE
SH	Consultation	A4	1:500
DATE	DRAWING NO	REVISION	
12.04.21	RS-NOCpz-CH-5000-002	-	



KEY	
<b>PROPOSED</b>	
	CYCLE HANGAR
<b>EXISTING</b>	
	SINGLE YELLOW LINE
	DOUBLE YELLOW LINE
	CROSSOVER
	DISABLED BAYS
	RESIDENTS BAYS
	SHARED USE BAY (R, B, P&D)
	SHARED USE BAY (R, P&D)
	MOTOR CYCLE BAYS
	CAR CLUB BAY
	P&D MACHINE
	LAMP COLUMN
	SIGN ON LC
	POST & SIGN

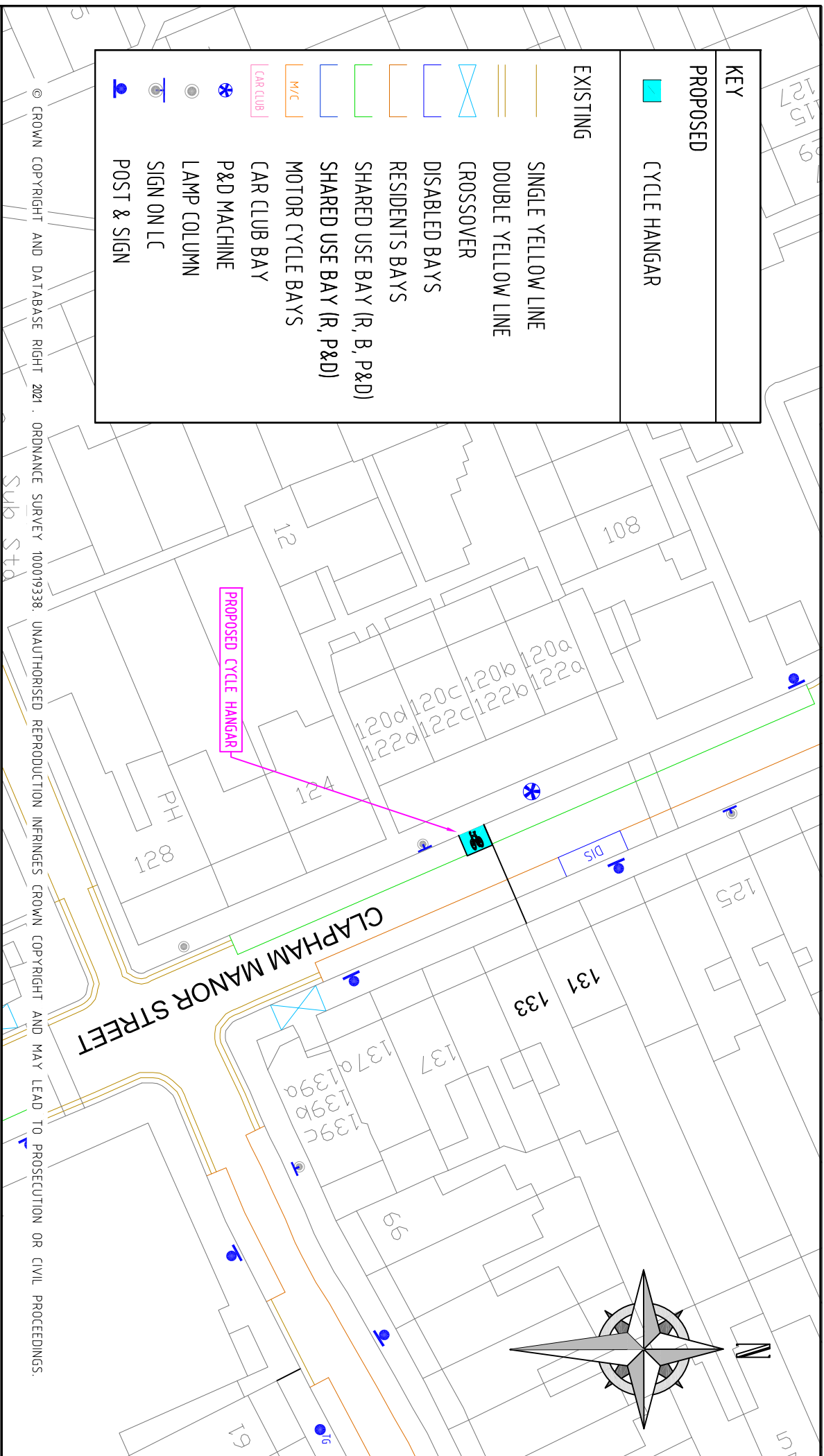


REV	DESCRIPTION	DRAWN	SIG	DATE	CHKD	SIG	DATE	APP	SIG	DATE

**Lambeth**  
 PARKING, STREET MANAGEMENT  
 AND COMMERCIAL,  
 3RD FLOOR, CIVIC CENTRE  
 6 BRAXTON HILL  
 LONDON, SW2 7EG  
 020 7926 9000

BRAIN	PRODUCT
CS	Phase 5 Cycle Hangar Programme
CHKD	DRAWING TITLE
AW	side of No. 28 Brading Road
APP	CLASSIFICATION
SH	Consultation
DATE	PAPER
21.04.21	A4
	SCALE
	1:500
	REVISION
	RS-CPZ-CH-F-5000-028
	-

KEY	
<b>PROPOSED</b>	
	CYCLE HANGAR
<b>EXISTING</b>	
	SINGLE YELLOW LINE
	DOUBLE YELLOW LINE
	CROSSOVER
	DISABLED BAYS
	RESIDENTS BAYS
	SHARED USE BAY (R, B, P&D)
	SHARED USE BAY (R, P&D)
	MOTOR CYCLE BAYS
	CAR CLUB BAY
	P&D MACHINE
	LAMP COLUMN
	SIGN ON LC
	POST & SIGN

















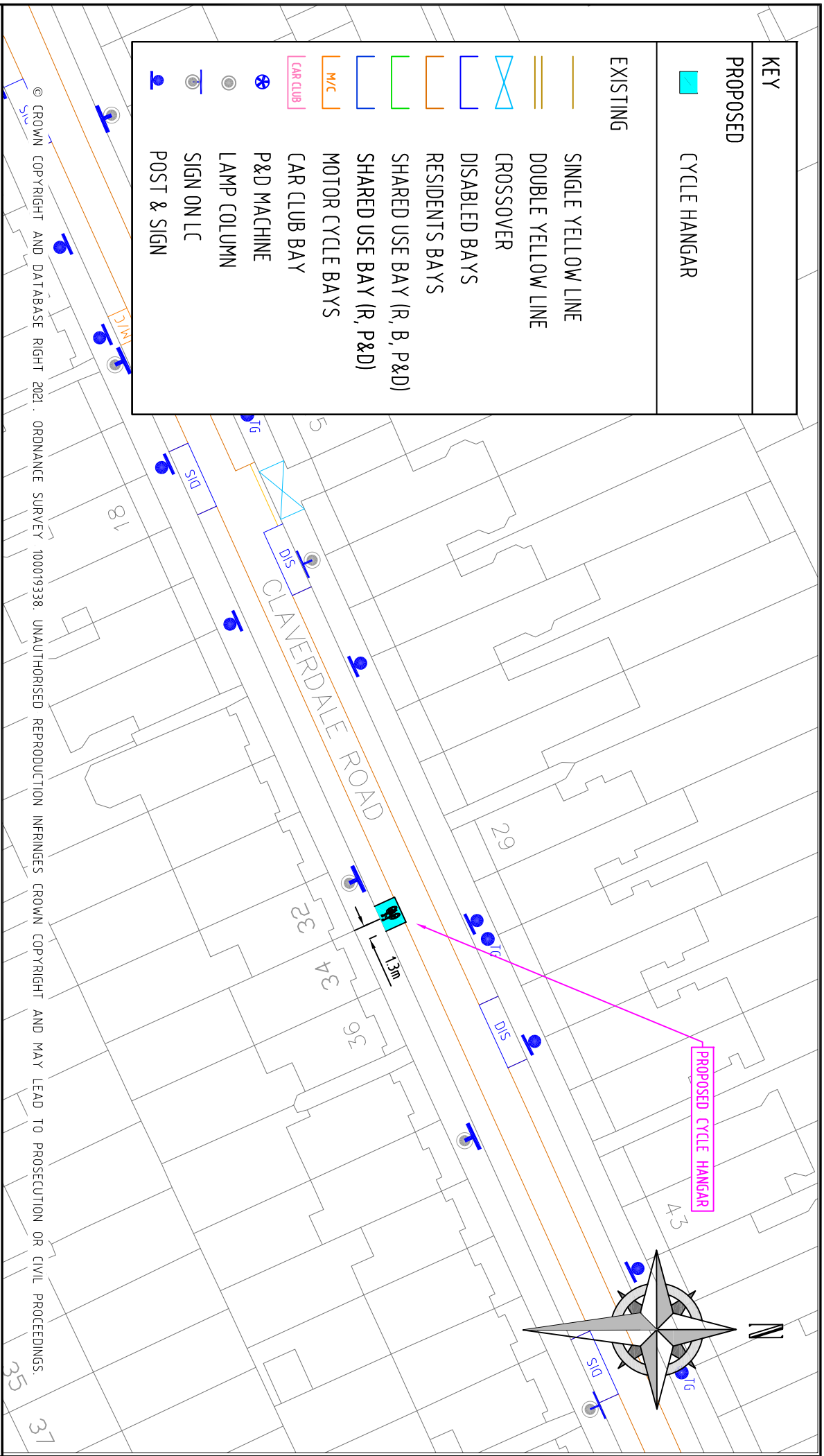
© CROWN COPYRIGHT AND DATABASE RIGHT 2021. ORDINANCE SURVEY 100019338. UNAUTHORISED REPRODUCTION INFRINGES CROWN COPYRIGHT AND MAY LEAD TO PROSECUTION OR CIVIL PROCEEDINGS.

REV	DESCRIPTION	DRAWN	SIG	DATE	CHD	SIG	DATE	APP	SIG	DATE

**Lambeth**  
 PARKING STREET MANAGEMENT  
 AND COMMERCIAL  
 3RD FLOOR, CIVIC CENTRE  
 6 BRAXTON HILL  
 LONDON, SW2 1EG  
 020 7526 9000

BRWN	PROJECT		
CS	Phase 5 Cycle Hangar Programme		
CHD	DRAWING TITLE		
AW	opposite No. 133 Clapham Manor Street		
APP	CLASSIFICATION	PAPER	SCALE
SH	Consultation	A4	1:500
DATE	DRAWING NO.	REGION	
21.04.21	RS-CPZ-CH-C-5000-010	-	

KEY	
PROPOSED	
	CYCLE HANGAR
EXISTING	
	SINGLE YELLOW LINE
	DOUBLE YELLOW LINE
	CROSSOVER
	DISABLED BAYS
	RESIDENTS BAYS
	SHARED USE BAY (R, B, P&D)
	SHARED USE BAY (R, P&D)
	MOTOR CYCLE BAYS
	CAR CLUB BAY
	P&D MACHINE
	LAMP COLUMN
	SIGN ON LC
	POST & SIGN



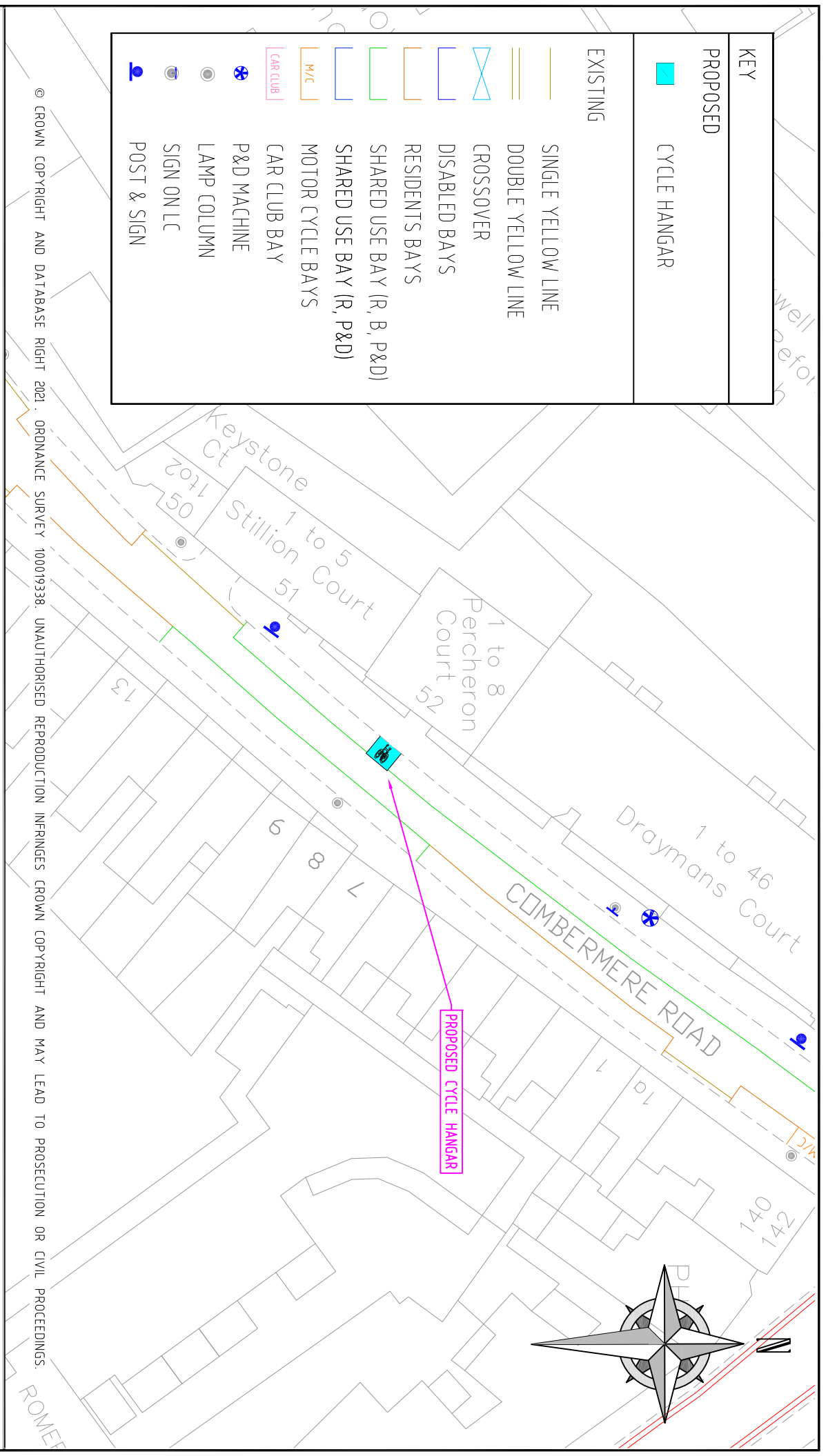
REV	DESCRIPTION	DRAWN	SIG	DATE	CHKD	SIG	DATE	APP	SIG	DATE

**Lambeth**  
 PARKING, STREET MANAGEMENT  
 AND COMMERCIAL,  
 3RD FLOOR, CIVIC CENTRE  
 6 BRIXTON HILL  
 LONDON, SW2 7EG  
 020 7926 9000

BRW	PRODUCT		
CS	Phase 5 Cycle Hangar Programme		
CHKD	DRAWING TITLE		
AW	o/s Nos. 32 & 34 Claverdale Road		
APP	CLASSIFICATION	PAPER	SCALE
SH	Consultation	A4	1:500
DATE	BRWING NO	REVISION	
21.04.21	RS-CPZ-CH-F-5000-034	-	

KEY	
PROPOSED	
	CYCLE HANGAR

EXISTING	
	SINGLE YELLOW LINE
	DOUBLE YELLOW LINE
	CROSSOVER
	DISABLED BAYS
	RESIDENTS BAYS
	SHARED USE BAY (R, B, P&D)
	SHARED USE BAY (R, P&D)
	MOTOR CYCLE BAYS
	CAR CLUB BAY
	P&D MACHINE
	LAMP COLUMN
	SIGN ON LC
	POST & SIGN

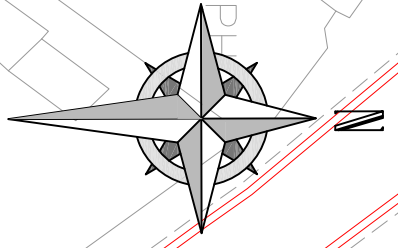


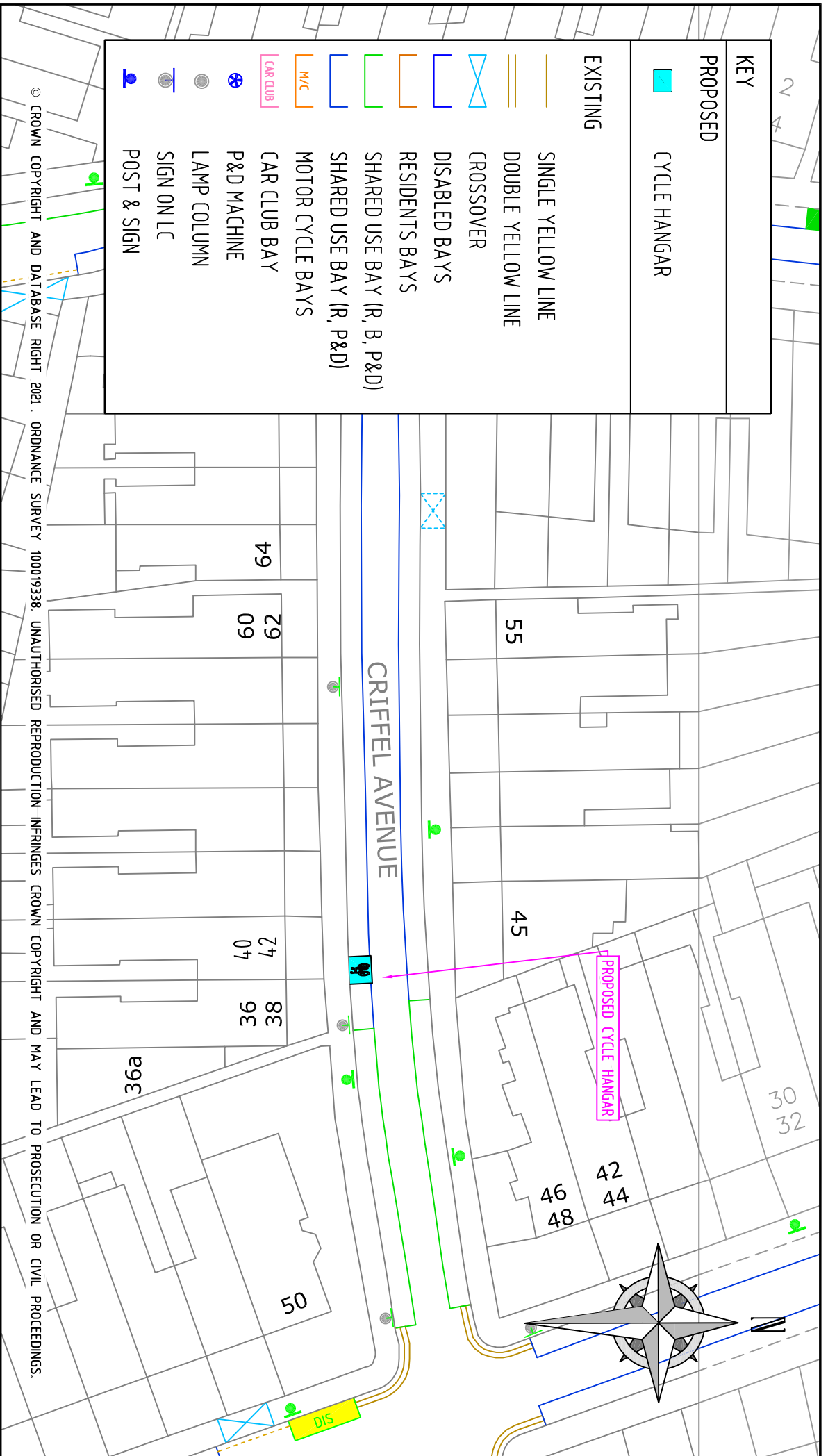
© CROWN COPYRIGHT AND DATABASE RIGHT 2021. ORDNANCE SURVEY 100019338. UNAUTHORISED REPRODUCTION INFRINGES CROWN COPYRIGHT AND MAY LEAD TO PROSECUTION OR CIVIL PROCEEDINGS.

REV	DESCRIPTION	DRAWN	SIG	DATE	CHKD	SIG	DATE	APP	SIG	DATE

**Lambeth**  
 PARKING, STREET MANAGEMENT  
 AND COMMERCIAL,  
 3RD FLOOR, CIVIC CENTRE  
 6 BRIXTON HILL  
 LONDON, SW2 1EG  
 020 7926 9000

BRAWN	CS	PRODUCT	Phase 5 Cycle Hangar Programme		
CHKD	AW	BRAWNING TITLE	o/s Percheron Court, Combermere Road		
APP	SH	CLASSIFICATION	CONSULTATION	PAPER	A4
DATE	12.04.21	BRAWNING NO	RS-CPZ-CH-B-5000-005	SCALE	1:500
		REVISION			-





© CROWN COPYRIGHT AND DATABASE RIGHT 2021. ORDNANCE SURVEY 100019338. UNAUTHORISED REPRODUCTION INFRINGES CROWN COPYRIGHT AND MAY LEAD TO PROSECUTION OR CIVIL PROCEEDINGS.

KEY	
PROPOSED	
[Blue square]	CYCLE HANGAR
EXISTING	
[Single yellow line]	SINGLE YELLOW LINE
[Double yellow line]	DOUBLE YELLOW LINE
[Blue X]	CROSSOVER
[Blue outline]	DISABLED BAYS
[Orange outline]	RESIDENTS BAYS
[Green outline]	SHARED USE BAY (R, B, P&D)
[Blue outline]	SHARED USE BAY (R, P&D)
[Orange outline]	MOTOR CYCLE BAYS
[Pink outline]	CAR CLUB BAY
[Blue circle with dot]	P&D MACHINE
[Blue circle]	LAMP COLUMN
[Blue circle with L]	SIGN ON LC
[Blue circle with T]	POST & SIGN

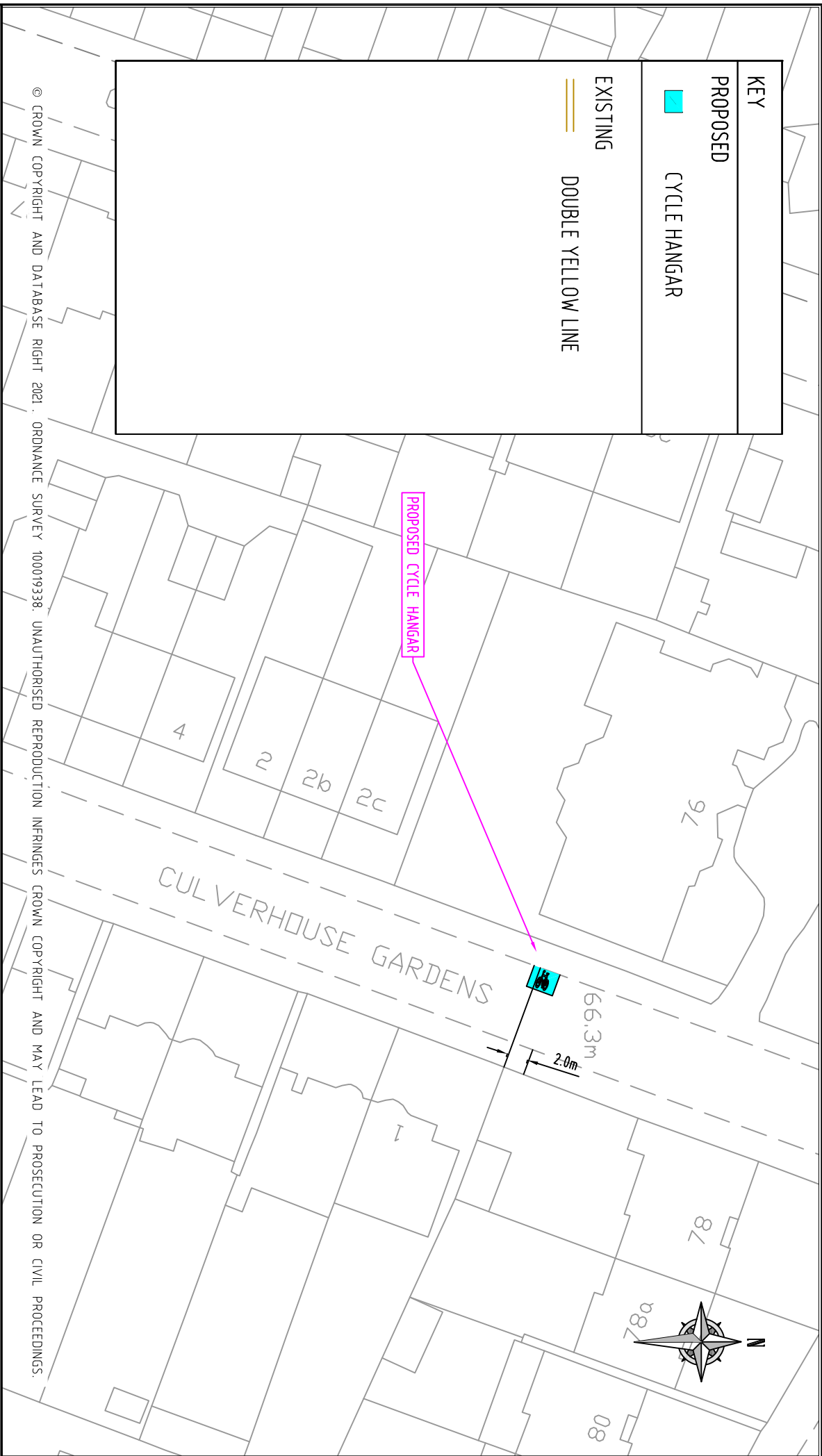
REV	DESCRIPTION	DRAWN	SIG	DATE	CHKD	SIG	DATE	APP	SIG	DATE

**Lambeth**  
 PARKING, STREET MANAGEMENT  
 AND COMMERCIAL,  
 3RD FLOOR, CIVIC CENTRE  
 6 BRIXTON HILL  
 LONDON, SW2 7EG  
 020 7926 9000

DATE	APP	PRODUCT	PAPER	SCALE	REVISION
21.04.21	SH	Phase 5 Cycle Hangar Programme	A4	1:500	-

KEY	
PROPOSED	CYCLE HANGAR
EXISTING	DOUBLE YELLOW LINE





© CROWN COPYRIGHT AND DATABASE RIGHT 2021. ORDNANCE SURVEY 100019338. UNAUTHORISED REPRODUCTION INFRINGES CROWN COPYRIGHT AND MAY LEAD TO PROSECUTION OR CIVIL PROCEEDINGS.

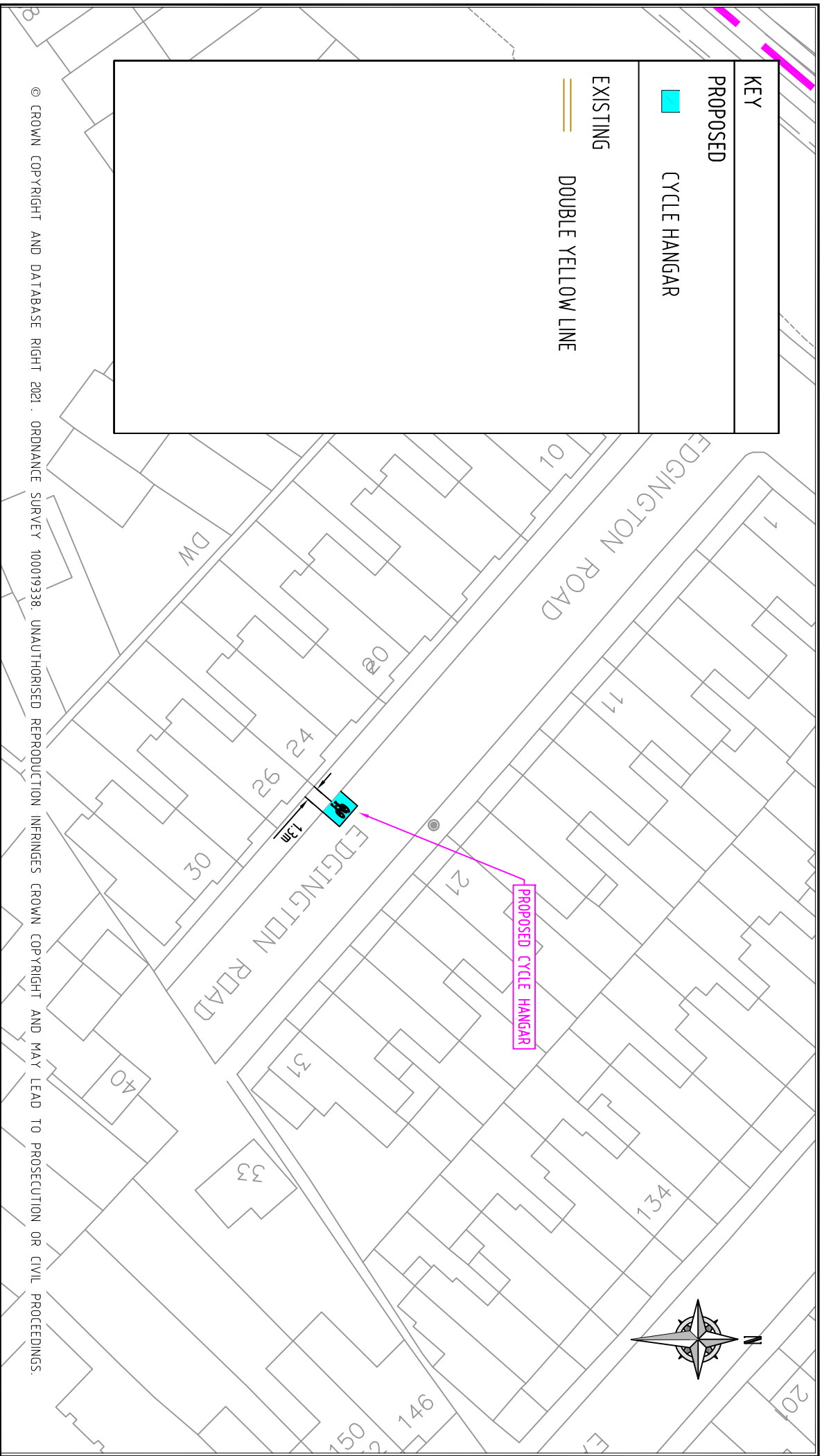
REV	DESCRIPTION	DRAWN	SIG	DATE	CHKD	SIG	DATE	APP	SIG	DATE


**Lambeth**  
 PARKING, STREET MANAGEMENT  
 AND COMMERCIAL,  
 3RD FLOOR, CIVIC CENTRE  
 6 BRIXTON HILL  
 LONDON, SW2 1EG  
 020 7926 9000

BRW	CS	PRODUCT	Phase 5 Cycle Hangar Programme		
CHKD	AW	DRAWING TITLE	Thornlow Road		
APP	SH	CLASSIFICATION	PAPEr	SCALE	REVISION
DATE	12.04.21	CONSULTATION	A4	1:500	-
		BRWING NO	RS-NCCPZ-CH-5000-005		



<b>KEY</b>	
	<b>PROPOSED</b>
	<b>CYCLE HANGAR</b>
	<b>EXISTING</b>
	<b>DOUBLE YELLOW LINE</b>



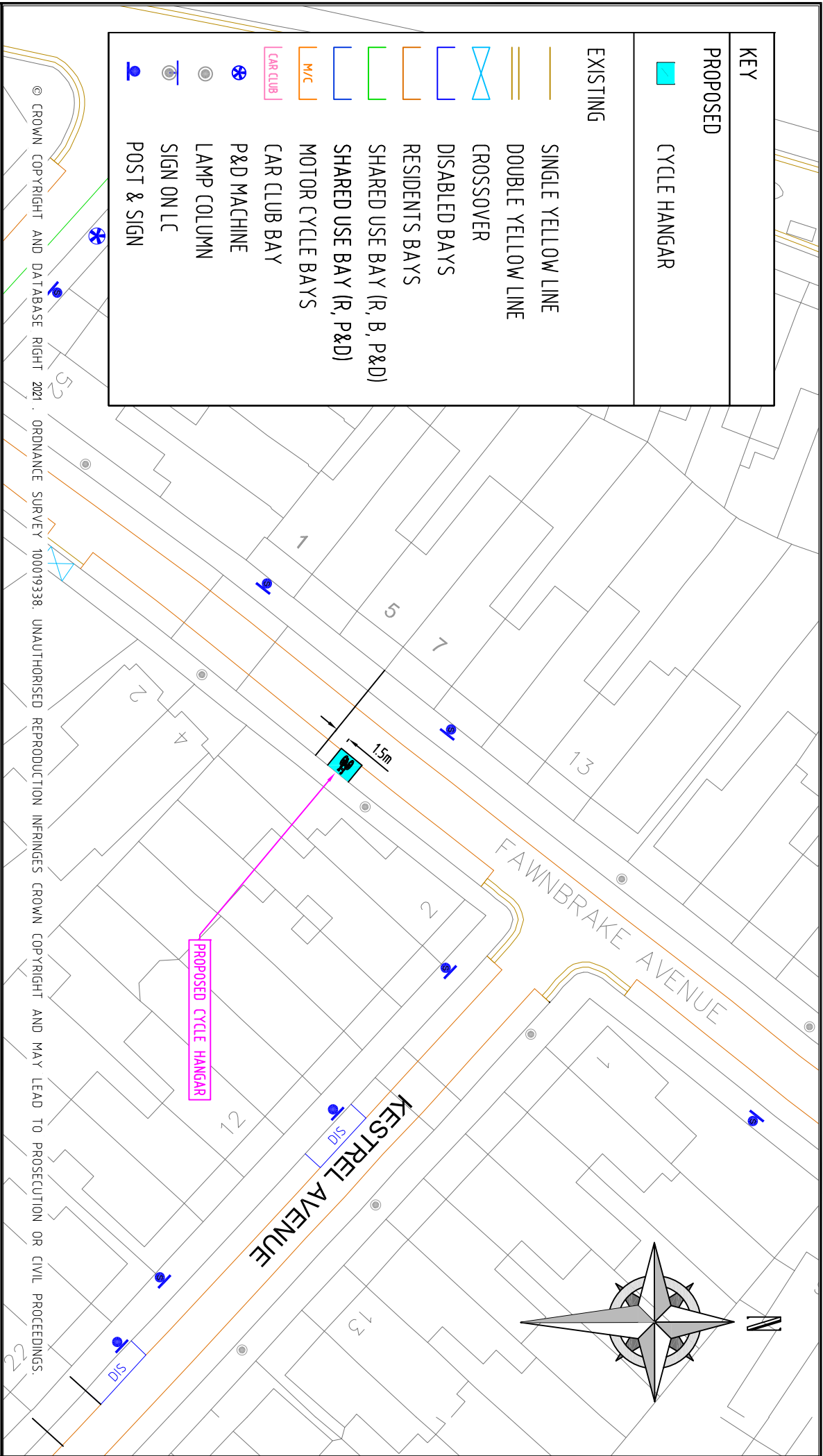
© CROWN COPYRIGHT AND DATABASE RIGHT 2021. ORDNANCE SURVEY 100019338. UNAUTHORISED REPRODUCTION INFRINGES CROWN COPYRIGHT AND MAY LEAD TO PROSECUTION OR CIVIL PROCEEDINGS.

REV	DESCRIPTION	DRAWN	SIG	DATE	CHGD	SIG	DATE	APP	SIG	DATE

**Lambeth**  
 PARKING, STREET MANAGEMENT  
 AND COMMERCIAL,  
 3RD FLOOR, CIVIC CENTRE,  
 6 BRIXTON HILL  
 LONDON, SW2 7EG  
 020 7926 9000

DATE	APP	SH	DATE	BRWNG	CS	DATE	APP	SH	DATE
12.04.21		SH		CS					

BRWNG	PRODUCT	Phase 5 Cycle Hangar Programme	
CHKD	BRWNG TITLE	Nos. 24 & 26 Edgington Road	
APP	CLASSIFICATION	PAPER	SCALE
	Consultation	A4	1:500
BRWNG ID	RS-N0CPZ-CH-5000-001		
REVISION	-		



<b>KEY</b>	
<b>PROPOSED</b>	
	CYCLE HANGAR
<b>EXISTING</b>	
	SINGLE YELLOW LINE
	DOUBLE YELLOW LINE
	CROSSOVER
	DISABLED BAYS
	RESIDENTS BAYS
	SHARED USE BAY (R, B, P&D)
	SHARED USE BAY (R, P&D)
	MOTOR CYCLE BAYS
	CAR CLUB BAY
	P&D MACHINE
	LAMP COLUMN
	SIGN ON LC
	POST & SIGN


REV	DESCRIPTION	DRAWN	SIG	DATE	CHD	SIG	DATE	APP	SIG	DATE

**Lambeth**  
 PARKING STREET MANAGEMENT  
 AND COMMERCIAL  
 3RD FLOOR, CIVIC CENTRE  
 6 BRAXTON HILL  
 LONDON, SW2 7EG  
 020 7926 9000














BRWN	PROJECT	DATE	BRWN	REGION
CS	Phase 5 Cycle Hangar Programme	21.04.21	SH	-
AW	opposite No. 7 Fawnbrake Road		SH	
APP	CONSULTATION		APP	
	PAPER SCALE		A4	1:500
	CLASSIFICATION			
	DRAWING NO			
	RS-CHZ-CH-N-5000-035			

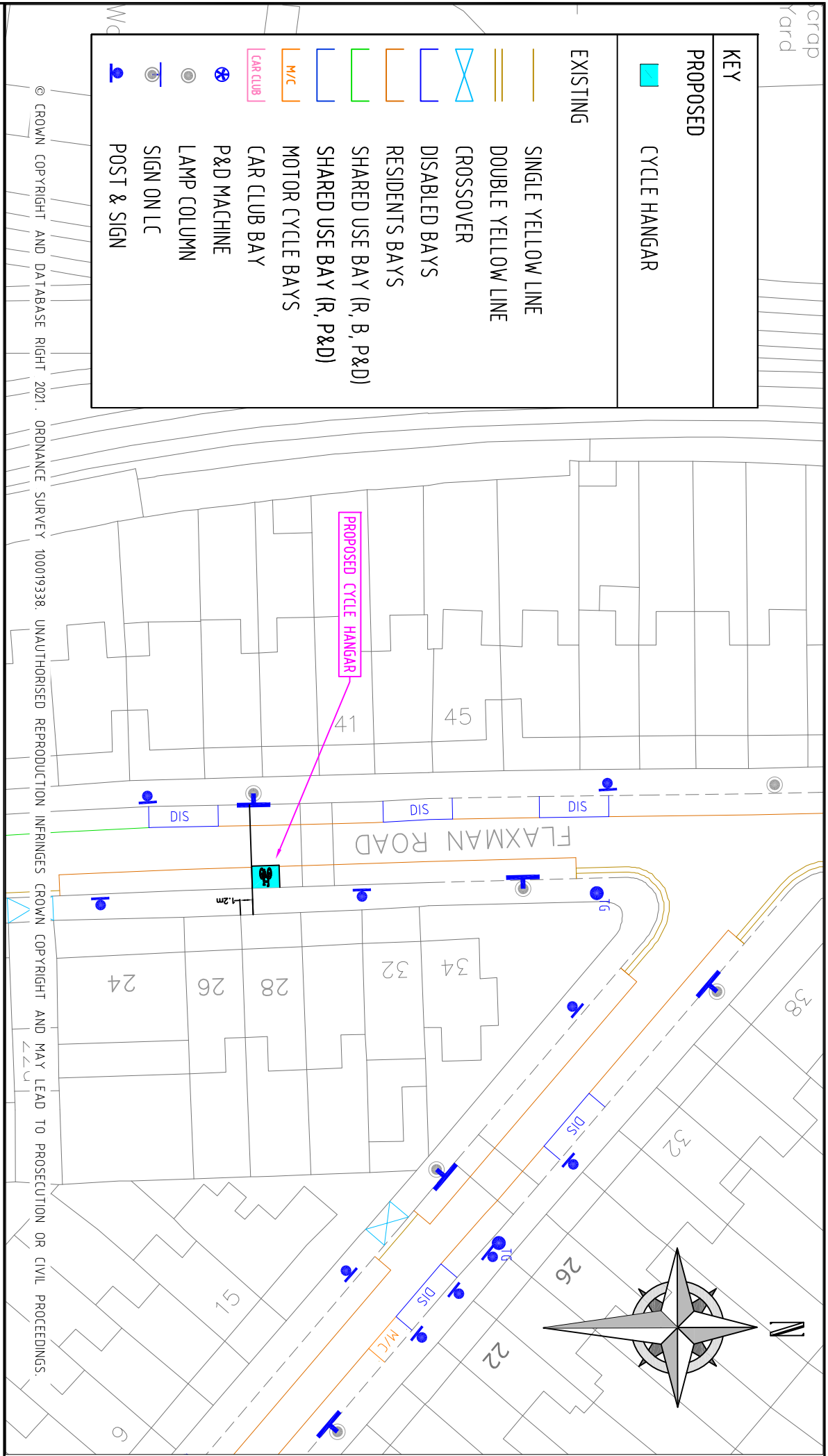


Crap  
Yard

KEY	
PROPOSED	
	CYCLE HANGAR

EXISTING	
	SINGLE YELLOW LINE
	DOUBLE YELLOW LINE
	CROSSOVER
	DISABLED BAYS
	RESIDENTS BAYS
	SHARED USE BAY (R, B, P&D)
	SHARED USE BAY (R, P&D)
	MOTOR CYCLE BAYS
	CAR CLUB BAY
	P&D MACHINE
	LAMP COLUMN
	SIGN ON LC
	POST & SIGN



© CROWN COPYRIGHT AND DATABASE RIGHT 2021. ORDNANCE SURVEY 100019338. UNAUTHORISED REPRODUCTION INFRINGES CROWN COPYRIGHT AND MAY LEAD TO PROSECUTION OR CIVIL PROCEEDINGS.

REV	DESCRIPTION	DRAWN	SIG	DATE	CHKD	SIG	DATE	APP	SIG	DATE



**Lambeth**  
PARKING, STREET MANAGEMENT  
AND COMMERCIAL,  
3RD FLOOR, CIVIC CENTRE  
6 BRAXTON HILL  
LONDON, SW2 7EG  
020 7926 9000

DATE	APP	CLASSIFICATION	PAPER	SCALE	REVISION
09.04.21	SH	Consultation	A4	1:500	-

BRW	PROJECT
CS	Phase 5 - Cycle Hangar Programme

CHKD	DRAWING TITLE
AW	28 Flaxman Road

BRW	BRW NO
CS	RS-CPZ-CH-A-5000-002

KEY

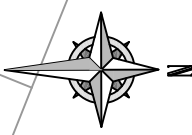
PROPOSED



CYCLE HANGAR

EXISTING

DOUBLE YELLOW LINE



GRACEFIELD GARDENS

2.6m

PROPOSED CYCLE HANGAR



56.5m















Bench Mark

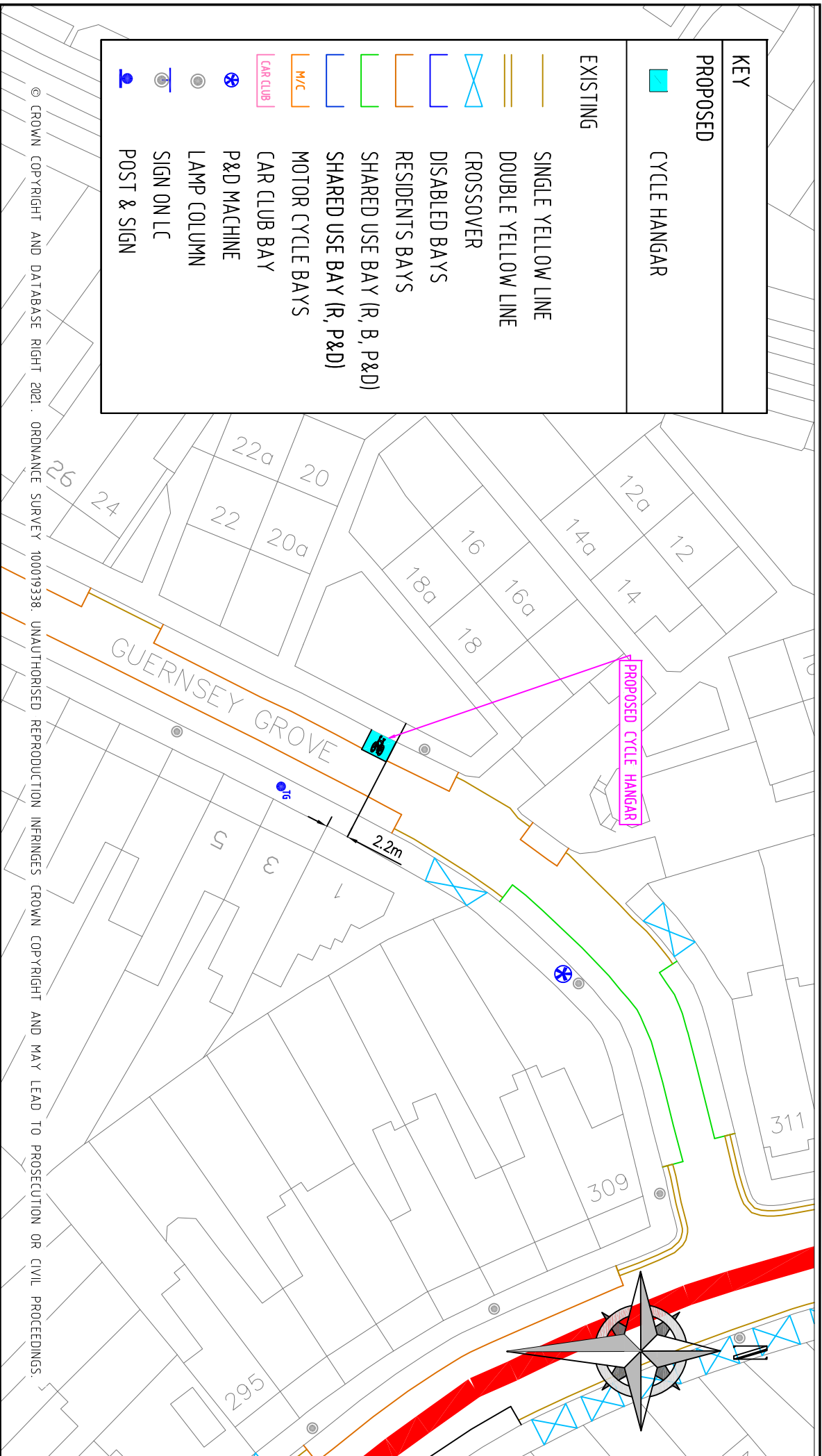
© CROWN COPYRIGHT AND DATABASE RIGHT 2021. ORDNANCE SURVEY 100019338. UNAUTHORISED REPRODUCTION INFRINGES CROWN COPYRIGHT AND MAY LEAD TO PROSECUTION OR CIVIL PROCEEDINGS.

REV	DESCRIPTION	DRAWN	SIG	DATE	CHKD	SIG	DATE	APP	SIG	DATE

**Lambeth**  
PARKING, STREET MANAGEMENT  
AND COMMERCIAL  
3RD FLOOR, CIVIC CENTRE  
6 BRAXTON HILL  
LONDON, SW2 2EG  
020 7926 9000

DRAWN		PRODUCT	
CS	CS	Phase 5 Cycle Hangar Programme	
CHKD	AW	DRAWING TITLE opposite No. 49 Gracefield Gardens	
APP	SH	CLASSIFICATION	PAPER SCALE
		Consultation	A4 1:500
DATE	12.04.21	DRAWING NO	RS-NCCPZ-CH-5000-010
			REVISION
			-

KEY	
<b>PROPOSED</b>	
	CYCLE HANGAR
<b>EXISTING</b>	
	SINGLE YELLOW LINE
	DOUBLE YELLOW LINE
	CROSSOVER
	DISABLED BAYS
	RESIDENTS BAYS
	SHARED USE BAY (R, B, P&D)
	SHARED USE BAY (R, P&D)
	MOTOR CYCLE BAYS
	CAR CLUB BAY
	P&D MACHINE
	LAMP COLUMN
	SIGN ON LC
	POST & SIGN



© CROWN COPYRIGHT AND DATABASE RIGHT 2021. ORDNANCE SURVEY 100019338. UNAUTHORISED REPRODUCTION INFRINGES CROWN COPYRIGHT AND MAY LEAD TO PROSECUTION OR CIVIL PROCEEDINGS.

REV	DESCRIPTION	DRAWN	SIG	DATE	CHKD	SIG	DATE	APP	SIG	DATE

**Lambeth**  
 PARKING, STREET MANAGEMENT  
 AND COMMERCIAL,  
 3RD FLOOR, CIVIC CENTRE,  
 6 BRIXTON HILL  
 LONDON, SW2 7EG  
 020 7926 9000

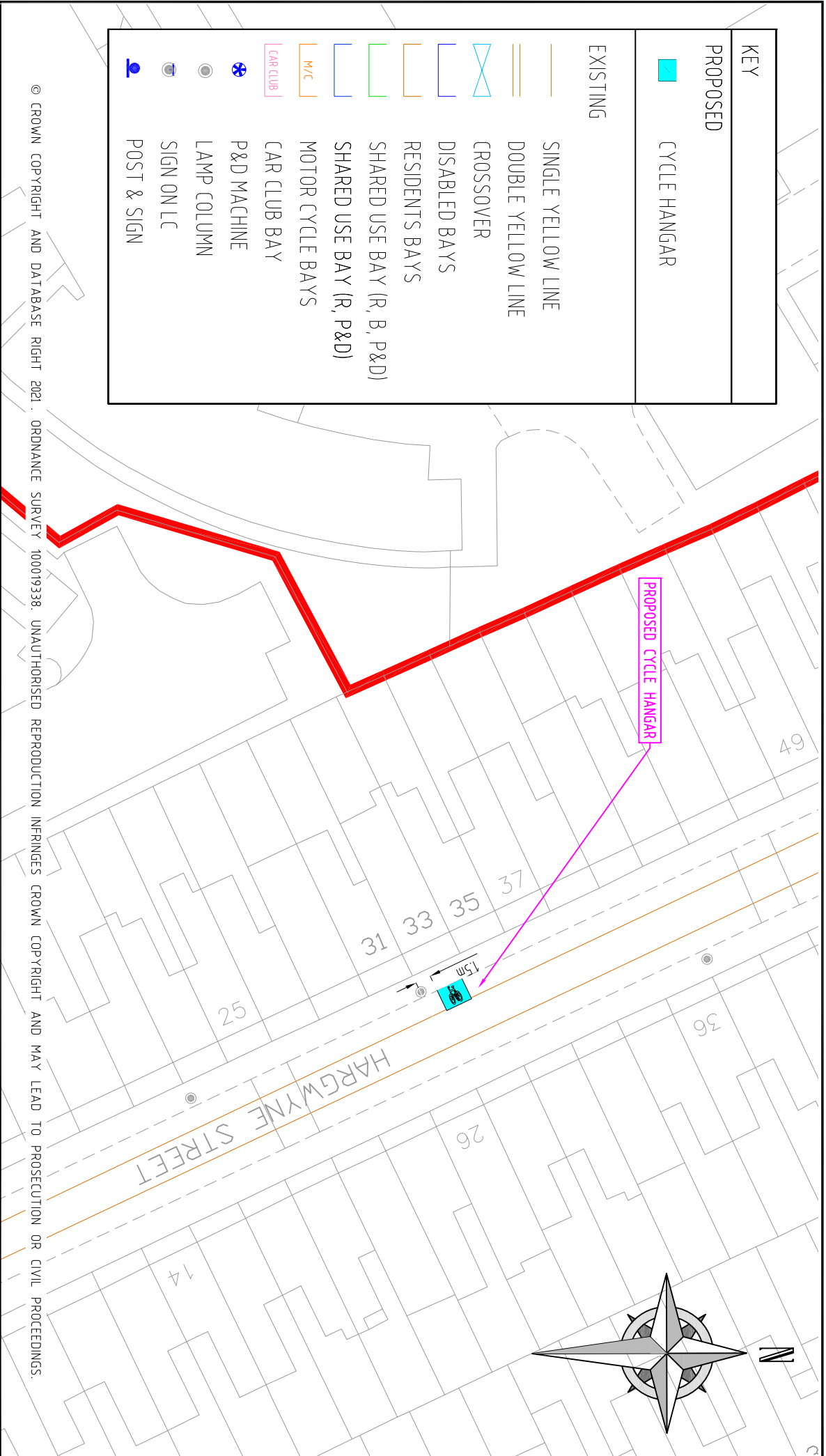
DATE	APP	CLASSIFICATION	PAPER	SCALE	REVISION
27.04.21	SH	Consultation	A4	1:500	-

DRAWN	PRODUCT
CS	Phase 5 Cycle Hangar Programme

CHKD	DRAWING TITLE
AW	o/s No. 26 Guernsey Grove

DRAWING NO
RS-CPZ-CH-H-5000-020

KEY	
PROPOSED	
	CYCLE HANGAR
EXISTING	
	SINGLE YELLOW LINE
	DOUBLE YELLOW LINE
	CROSSOVER
	DISABLED BAYS
	RESIDENTS BAYS
	SHARED USE BAY (R, B, P&D)
	SHARED USE BAY (R, P&D)
	MOTOR CYCLE BAYS
	CAR CLUB BAY
	P&D MACHINE
	LAMP COLUMN
	SIGN ON LC
	POST & SIGN

















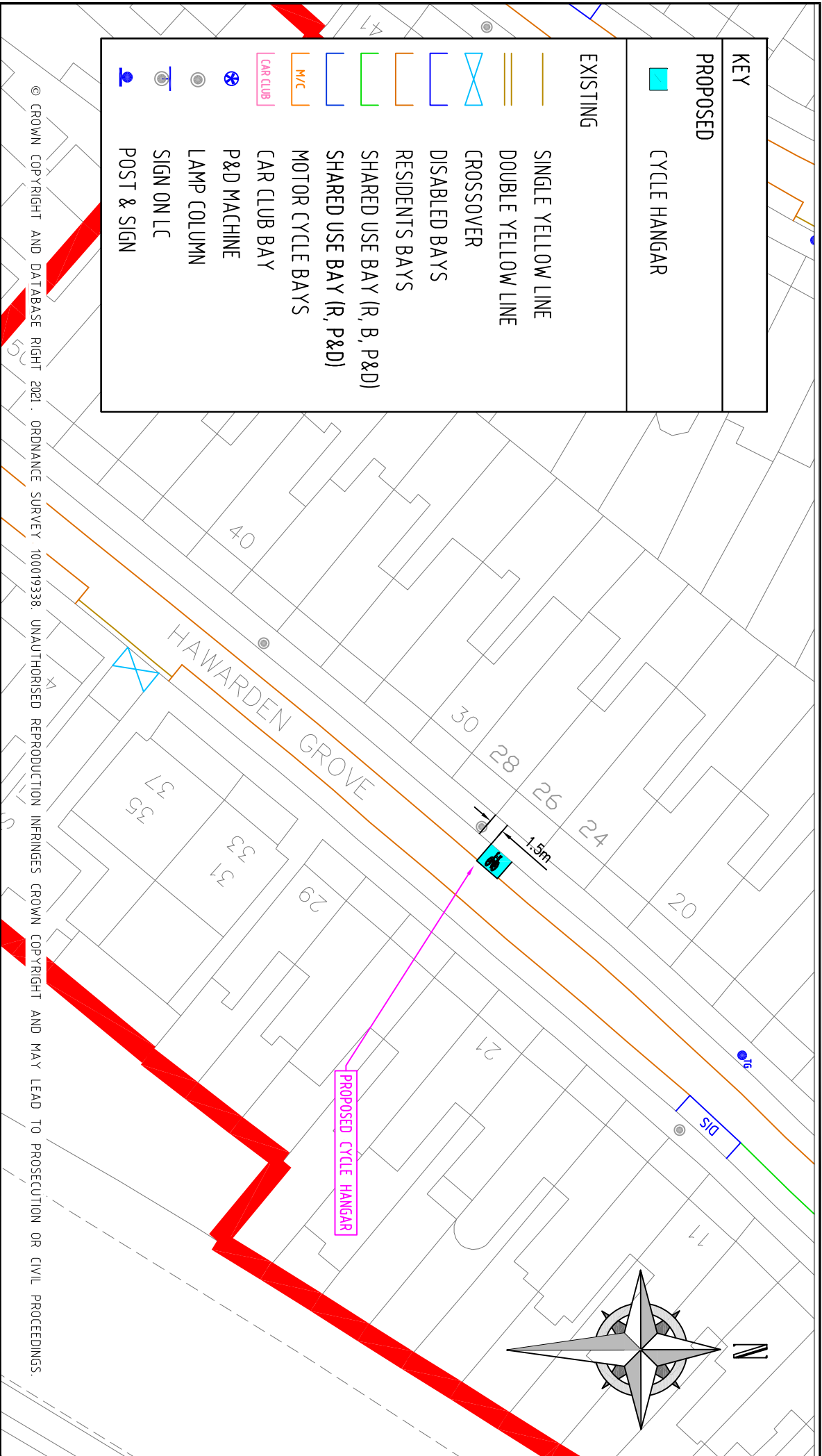
© CROWN COPYRIGHT AND DATABASE RIGHT 2021. ORDNANCE SURVEY 100019338. UNAUTHORISED REPRODUCTION INFRINGES CROWN COPYRIGHT AND MAY LEAD TO PROSECUTION OR CIVIL PROCEEDINGS.

REV	DESCRIPTION	DRAWN	SIG	DATE	CHKD	SIG	DATE	APP	SIG	DATE

**Lambeth**  
 PARKING, STREET MANAGEMENT  
 AND COMMERCIAL,  
 3RD FLOOR, CIVIC CENTRE  
 6 BRIXTON HILL  
 LONDON, SW2 7EG  
 020 7926 9000

BRWN	PRODUCT		
CS	Phase 5 Cycle Hangar Programme		
CHKD	DRAWING TITLE		
AW	o/s No. 33 Hargwyne Street		
APP	CLASSIFICATION	PAPER	SCALE
SH	Consultation	A4	1:500
DATE	BRWING ID	REVISION	
21.04.21	RS-CPZ-CH-B-5000-006	-	

KEY	
<b>PROPOSED</b>	
	CYCLE HANGAR
<b>EXISTING</b>	
	SINGLE YELLOW LINE
	DOUBLE YELLOW LINE
	CROSSOVER
	DISABLED BAYS
	RESIDENTS BAYS
	SHARED USE BAY (R, B, P&D)
	SHARED USE BAY (R, P&D)
	MOTOR CYCLE BAYS
	CAR CLUB BAY
	P&D MACHINE
	LAMP COLUMN
	SIGN ON LC
	POST & SIGN



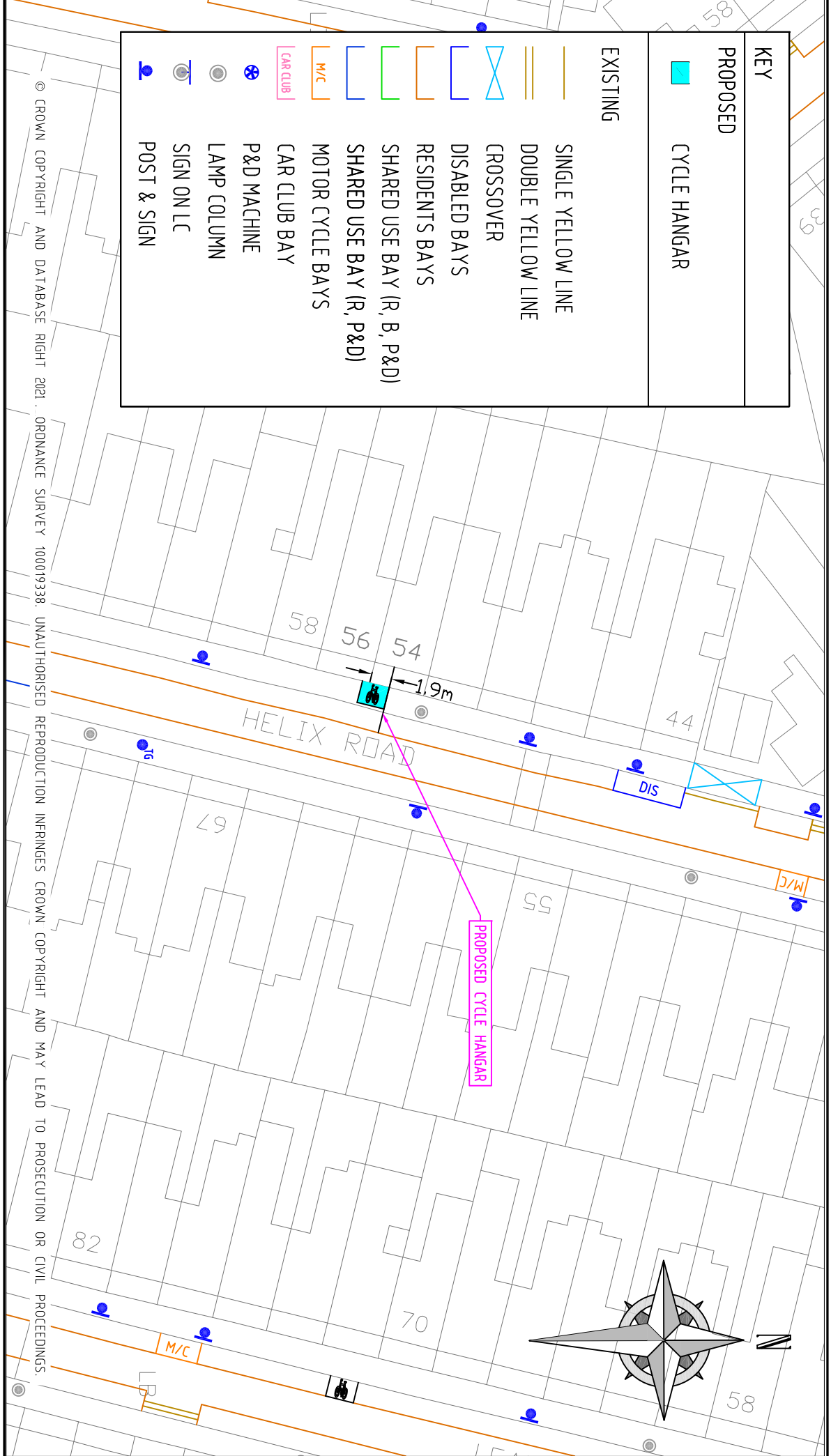
© CROWN COPYRIGHT AND DATABASE RIGHT 2021. ORDNANCE SURVEY 100019338. UNAUTHORISED REPRODUCTION INFRINGES CROWN COPYRIGHT AND MAY LEAD TO PROSECUTION OR CIVIL PROCEEDINGS.

REV	DESCRIPTION	DRAWN	SIG	DATE	CHKD	SIG	DATE	APP	SIG	DATE

**Lambeth**  
 PARKING, STREET MANAGEMENT  
 AND COMMERCIAL,  
 3RD FLOOR, CIVIC CENTRE  
 6 BRAXTON HILL  
 LONDON, SW2 7EG  
 020 7926 9000

BRWN	PRODUCT	DATE	BRWN	SCALE	REVISION
CS	Phase 5 Cycle Hangar Programme	27.04.21	AW	1:500	-
AW	DRAWING TITLE		SH		
SH	CLASSIFICATION		APP		
	Consultation				
	PAPER				
	A4				
	RS-CPZ-CH-H-5000-021				

KEY	
<b>PROPOSED</b>	CYCLE HANGAR
<b>EXISTING</b>	
	SINGLE YELLOW LINE
	DOUBLE YELLOW LINE
	CROSSOVER
	DISABLED BAYS
	RESIDENTS BAYS
	SHARED USE BAY (R, B, P&D)
	SHARED USE BAY (R, P&D)
	MOTOR CYCLE BAYS
	CAR CLUB BAY
	P&D MACHINE
	LAMP COLUMN
	SIGN ON LC
	POST & SIGN




© CROWN COPYRIGHT AND DATABASE RIGHT 2021. ORDNANCE SURVEY 1000193338. UNAUTHORISED REPRODUCTION INFRINGES CROWN COPYRIGHT AND MAY LEAD TO PROSECUTION OR CIVIL PROCEEDINGS.














REV	DESCRIPTION	DRAWN	SIG	DATE	CHKD	SIG	DATE	APP	SIG	DATE

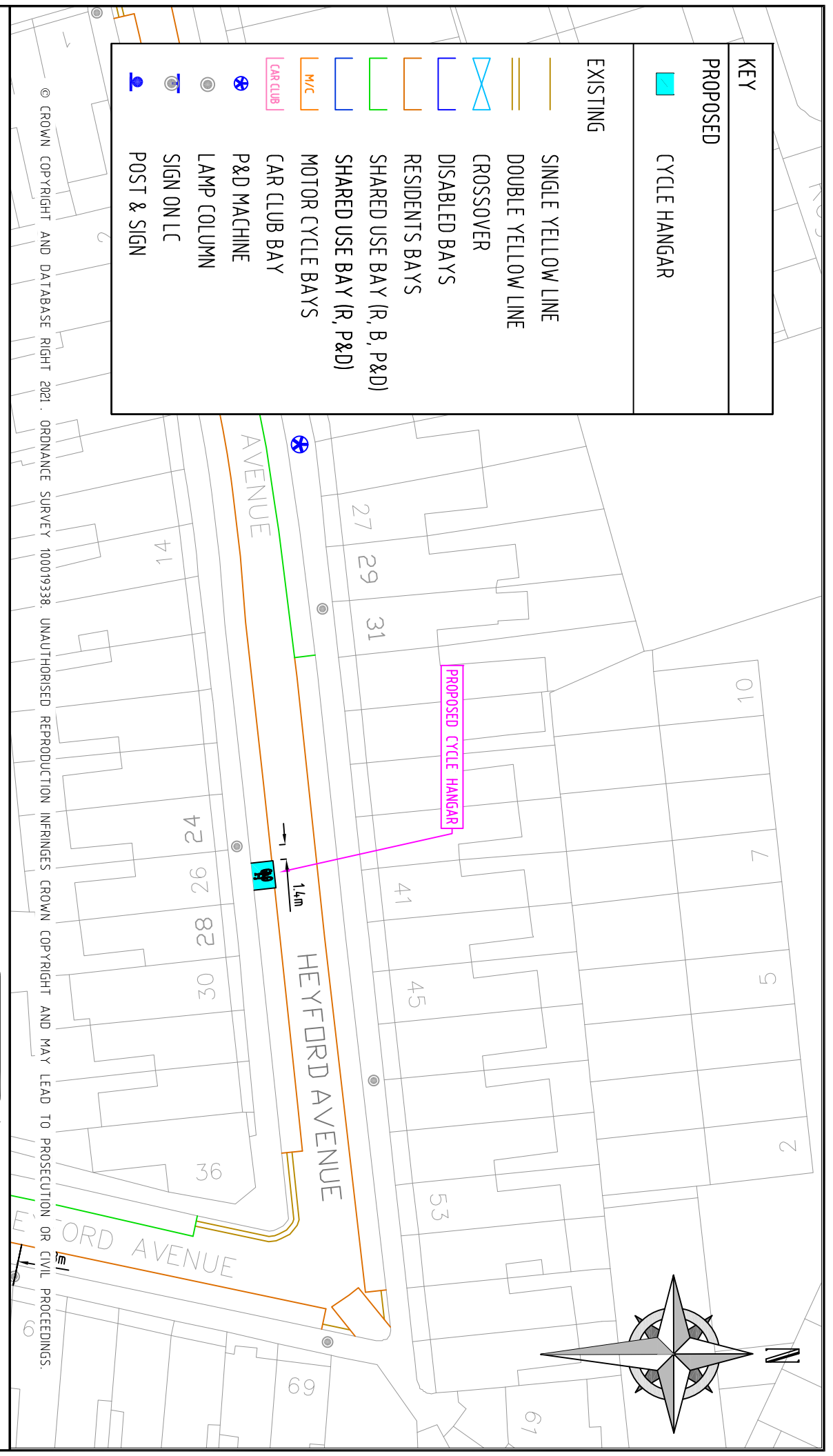
**Lambeth**  
 PARKING, STREET MANAGEMENT  
 AND COMMERCIAL,  
 3RD FLOOR, CIVIC CENTRE  
 6 BRIXTON HILL  
 LONDON, SW2 7EG  
 020 7926 9000

BRW	PRODUCT
CS	Phase 5 Cycle Hangar Programme
CHKD	DRAWING TITLE
AW	o/s Nos. 54 & 56 Helix Road
APP	CLASSIFICATION
SH	Consultation
DATE	PAPER SCALE
21.04.21	A4 1:500
BRWING ID	REVISION
RS-CPZ-CH-Q-5000-016	-



<b>KEY</b>
<b>PROPOSED</b>
 CYCLE HANGAR

<b>EXISTING</b>
 SINGLE YELLOW LINE
 DOUBLE YELLOW LINE
 CROSSOVER
 DISABLED BAYS
 RESIDENTS BAYS
 SHARED USE BAY (R, B, P&D)
 SHARED USE BAY (R, P&D)
 MOTOR CYCLE BAYS
 CAR CLUB BAY
 P&D MACHINE
 LAMP COLUMN
 SIGN ON LC
 POST & SIGN

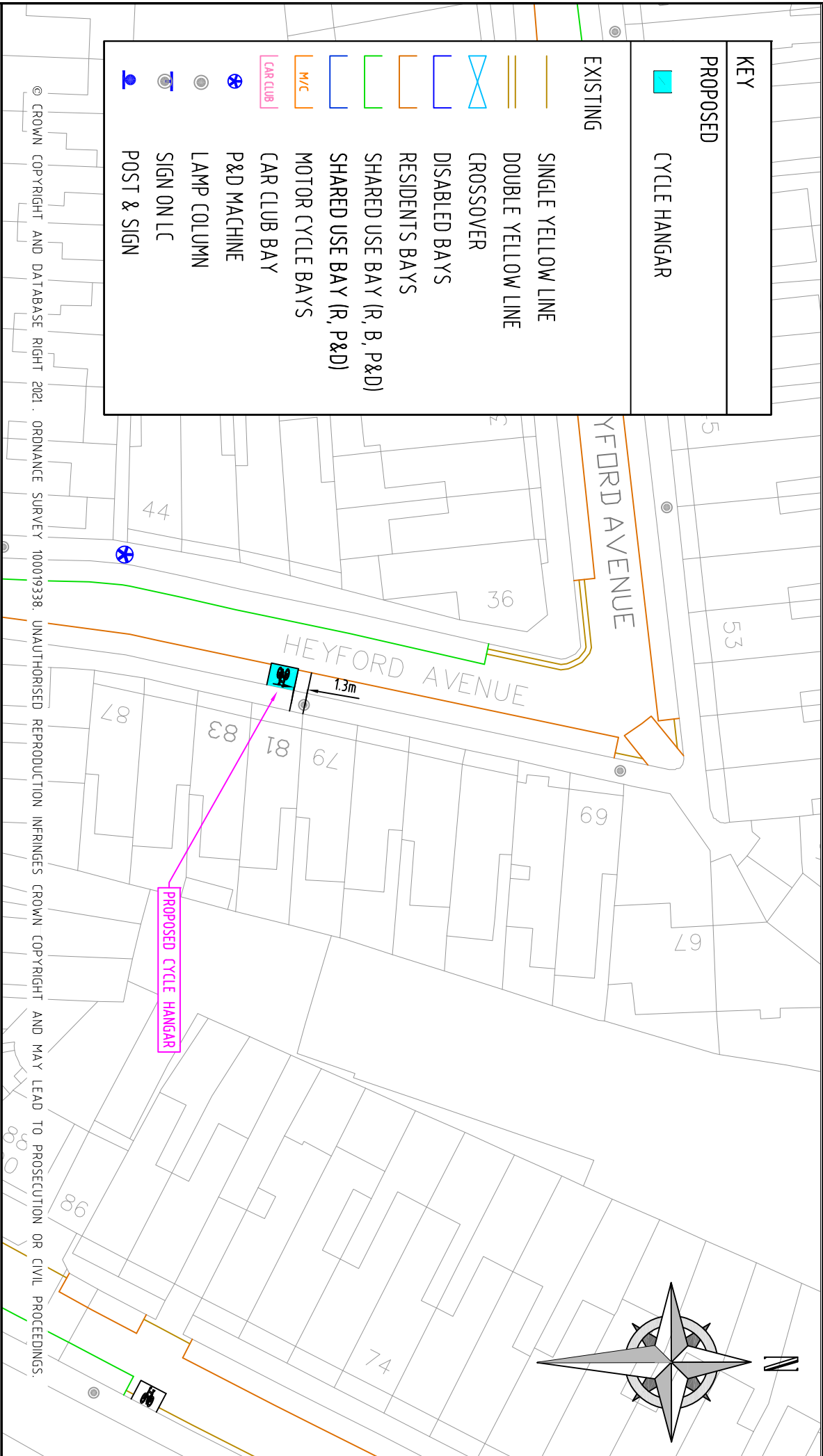


© CROWN COPYRIGHT AND DATABASE RIGHT 2021. ORDNANCE SURVEY 1000193338. UNAUTHORISED REPRODUCTION INFRINGES CROWN COPYRIGHT AND MAY LEAD TO PROSECUTION OR CIVIL PROCEEDINGS.

REV	DESCRIPTION	DRAWN	SIG	DATE	CHKD	SIG	DATE	APP	SIG	DATE

<b>DRAWN</b>	CS	<b>PRODUCT</b>	Phase 5 Cycle Hangar Programme
<b>CHKD</b>	AW	<b>DRAWING TITLE</b>	o/s No. 26 Heyford Avenue
<b>APP</b>	SH	<b>CLASSIFICATION</b>	Consultation
<b>DATE</b>	21.04.21	<b>PAPER</b>	A4
		<b>SCALE</b>	1:500
		<b>DRAWING NO</b>	RS-CPZ-CH-K-5000-026
		<b>REVISION</b>	-

**Lambeth**  
 PARKING, STREET MANAGEMENT  
 AND COMMERCIAL,  
 3RD FLOOR, CIVIC CENTRE  
 6 BRIXTON HILL  
 LONDON, SW2 7EG  
 020 7926 9000



© CROWN COPYRIGHT AND DATABASE RIGHT 2021. ORDNANCE SURVEY 1000193338. UNAUTHORISED REPRODUCTION INFRINGES CROWN COPYRIGHT AND MAY LEAD TO PROSECUTION OR CIVIL PROCEEDINGS.



KEY	
<b>PROPOSED</b>	CYCLE HANGAR
<b>EXISTING</b>	SINGLE YELLOW LINE
	DOUBLE YELLOW LINE
	CROSSOVER
	DISABLED BAYS
	RESIDENTS BAYS
	SHARED USE BAY (R, B, P&D)
	SHARED USE BAY (R, P&D)
	MOTOR CYCLE BAYS
	CAR CLUB BAY
	P&D MACHINE
	LAMP COLUMN
	SIGN ON LC
	POST & SIGN

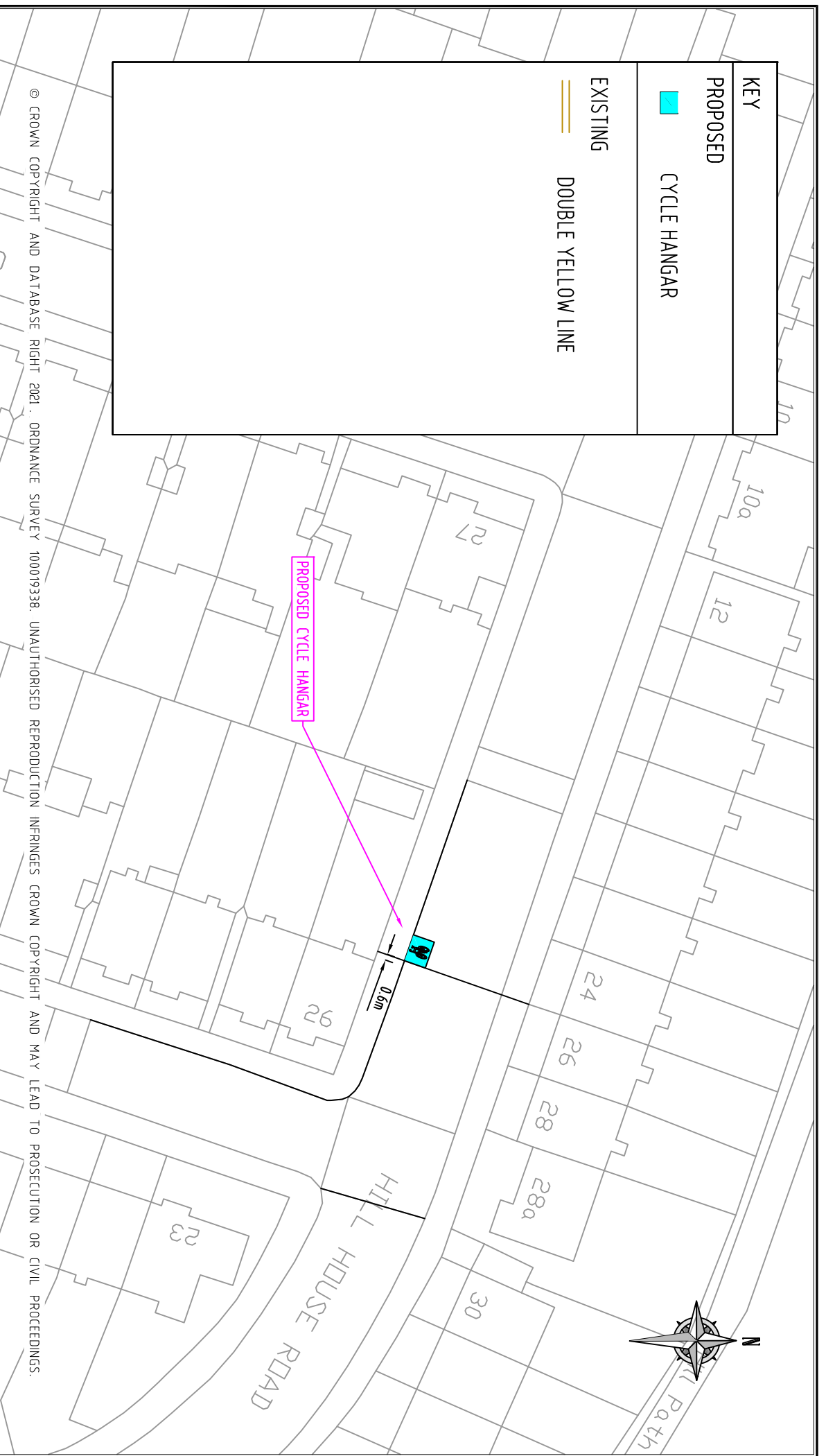
REV	DESCRIPTION	DRAWN	SIG	DATE	CHD	SIG	DATE	APP	SIG	DATE

**Lambeth**  
 PARKING, STREET MANAGEMENT  
 AND COMMERCIAL,  
 3RD FLOOR, CIVIC CENTRE  
 6 BRIXTON HILL  
 LONDON, SW2 7EG  
 020 7926 9000

DRAWN		PRODUCT	
CS	CS	Phase 5 Cycle Hangar Programme	
CHKD	AW	DRAWING TITLE	o/s No. 81 Heyford Avenue
APP	SH	CLASSIFICATION	Consultation
DATE	21.04.21	PAPER	A4
		SCALE	1:500
		DRAWING NO	RS-CPZ-CH-K-5000-025
		REVISION	-



<b>KEY</b>	
<b>PROPOSED</b>	CYCLE HANGAR
	
<b>EXISTING</b>	DOUBLE YELLOW LINE
	

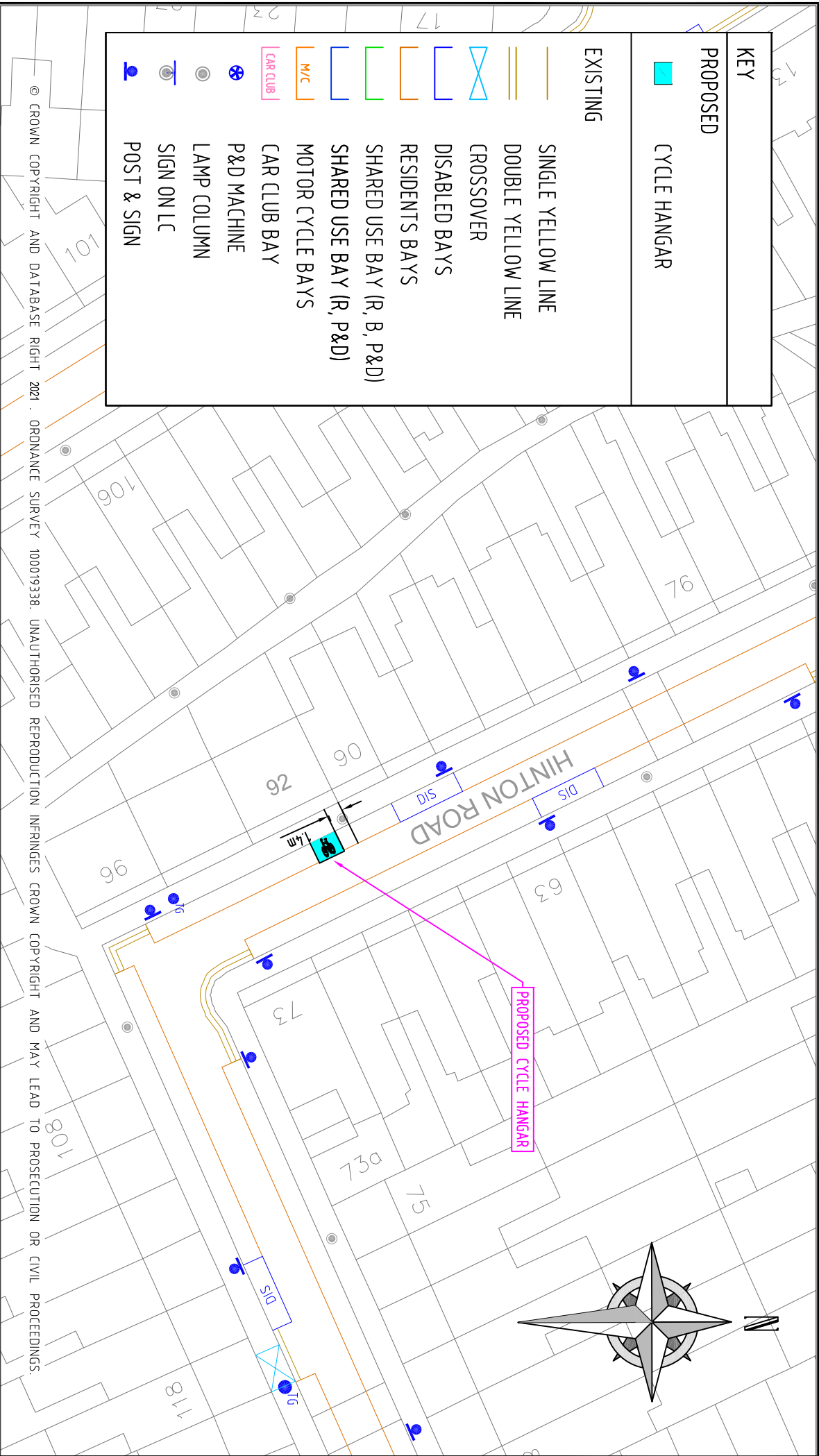


© CROWN COPYRIGHT AND DATABASE RIGHT 2021. ORDNANCE SURVEY 100019338. UNAUTHORISED REPRODUCTION INFRINGES CROWN COPYRIGHT AND MAY LEAD TO PROSECUTION OR CIVIL PROCEEDINGS.

REV	DESCRIPTION	DRAWN	SIG	DATE	CHKD	SIG	DATE	APP	SIG	DATE

**Lambeth**  
 PARKING, STREET MANAGEMENT  
 AND COMMERCIAL,  
 3RD FLOOR, CIVIC CENTRE  
 6 BRIXTON HILL  
 LONDON, SW2 7EG  
 020 7926 9000

<b>DRAWN</b>	CS	<b>PRODUCT</b>	Phase 5 Cycle Hangar Programme		
<b>CHKD</b>	AW	<b>DRAWING TITLE</b>	opposite No. 24 Hill House Road		
<b>APP</b>	SH	<b>CLASSIFICATION</b>	Consultation	<b>PAPER</b>	A4
<b>DATE</b>	21.04.21	<b>SCALE</b>	1:500	<b>REVISION</b>	-
		<b>DRAWING NO</b>	RS-NOCpz-CH-5000-005		

















KEY	
<span style="color: cyan;">█</span>	PROPOSED CYCLE HANGAR
EXISTING	
—	SINGLE YELLOW LINE
—	DOUBLE YELLOW LINE
∞	CROSSOVER
□	DISABLED BAYS
□	RESIDENTS BAYS
□	SHARED USE BAY (R, B, P&D)
□	SHARED USE BAY (R, P&D)
□	MOTOR CYCLE BAYS
□	CAR CLUB BAY
⊕	P&D MACHINE
⊙	LAMP COLUMN
⊙	SIGN ON LC
⊙	POST & SIGN

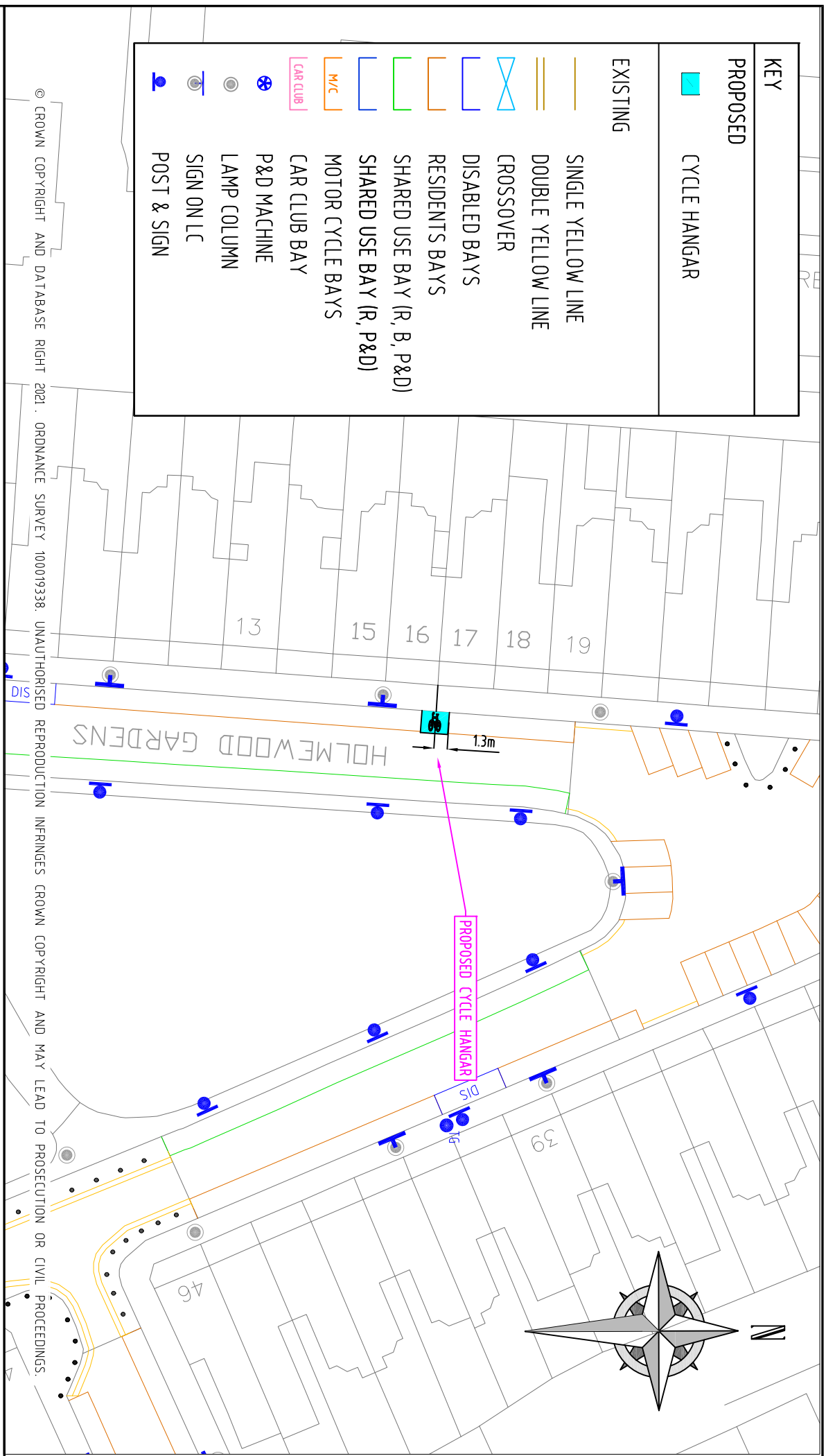
© CROWN COPYRIGHT AND DATABASE RIGHT 2021. ORDNANCE SURVEY 1000193338. UNAUTHORISED REPRODUCTION INFRINGES CROWN COPYRIGHT AND MAY LEAD TO PROSECUTION OR CIVIL PROCEEDINGS.

REV	DESCRIPTION	DRAWN	SIG	DATE	CHD	SIG	DATE	APP	SIG	DATE

**Lambeth**  
 PARKING STREET MANAGEMENT  
 AND COMMERCIAL  
 3RD FLOOR, CIVIC CENTRE  
 6 BRIXTON HILL  
 LONDON, SW2 7EG  
 020 7926 9000

DRAWN		PROJECT		
CHD	CS	DRAWING TITLE	Phase 5 Cycle Hangar Programme	
APP	AW	CLASSIFICATION	o/s No. 92 Hinton Road	
DATE	SH	PAPER	A4	SCALE
21.04.21	SH	DRAWING NO.	RS-CHZ-CH-N-5000-036	REVISION

KEY	
<b>PROPOSED</b>	
	CYCLE HANGAR
<b>EXISTING</b>	
	SINGLE YELLOW LINE
	DOUBLE YELLOW LINE
	CROSSOVER
	DISABLED BAYS
	RESIDENTS BAYS
	SHARED USE BAY (R, B, P&D)
	SHARED USE BAY (R, P&D)
	MOTOR CYCLE BAYS
	CAR CLUB BAY
	P&D MACHINE
	LAMP COLUMN
	SIGN ON LC
	POST & SIGN



© CROWN COPYRIGHT AND DATABASE RIGHT 2021. ORDNANCE SURVEY 1000193338. UNAUTHORISED REPRODUCTION INFRINGES CROWN COPYRIGHT AND MAY LEAD TO PROSECUTION OR CIVIL PROCEEDINGS.


REV	DESCRIPTION	DRAWN	SIG	DATE	CHKD	SIG	DATE	APP	SIG	DATE

**Lambeth**  
 PARKING, STREET MANAGEMENT  
 AND COMMERCIAL,  
 3RD FLOOR, CIVIC CENTRE  
 6 BRIXTON HILL  
 LONDON, SW2 7EG  
 020 7926 9000














DATE	21.04.21	BRWING NO	RS-CPZ-CH-F-5000-032	REVISION	-
APP	SH	CLASSIFICATION	Consultation	PAPER	A4
CHKD	AW	DRAWING TITLE	Phase 5 Cycle Hangar Programme		
BRWING	CS	PRODUCT	o/s Nos. 16 & 17 Holme Wood Gardens		
SCALE 1:500					

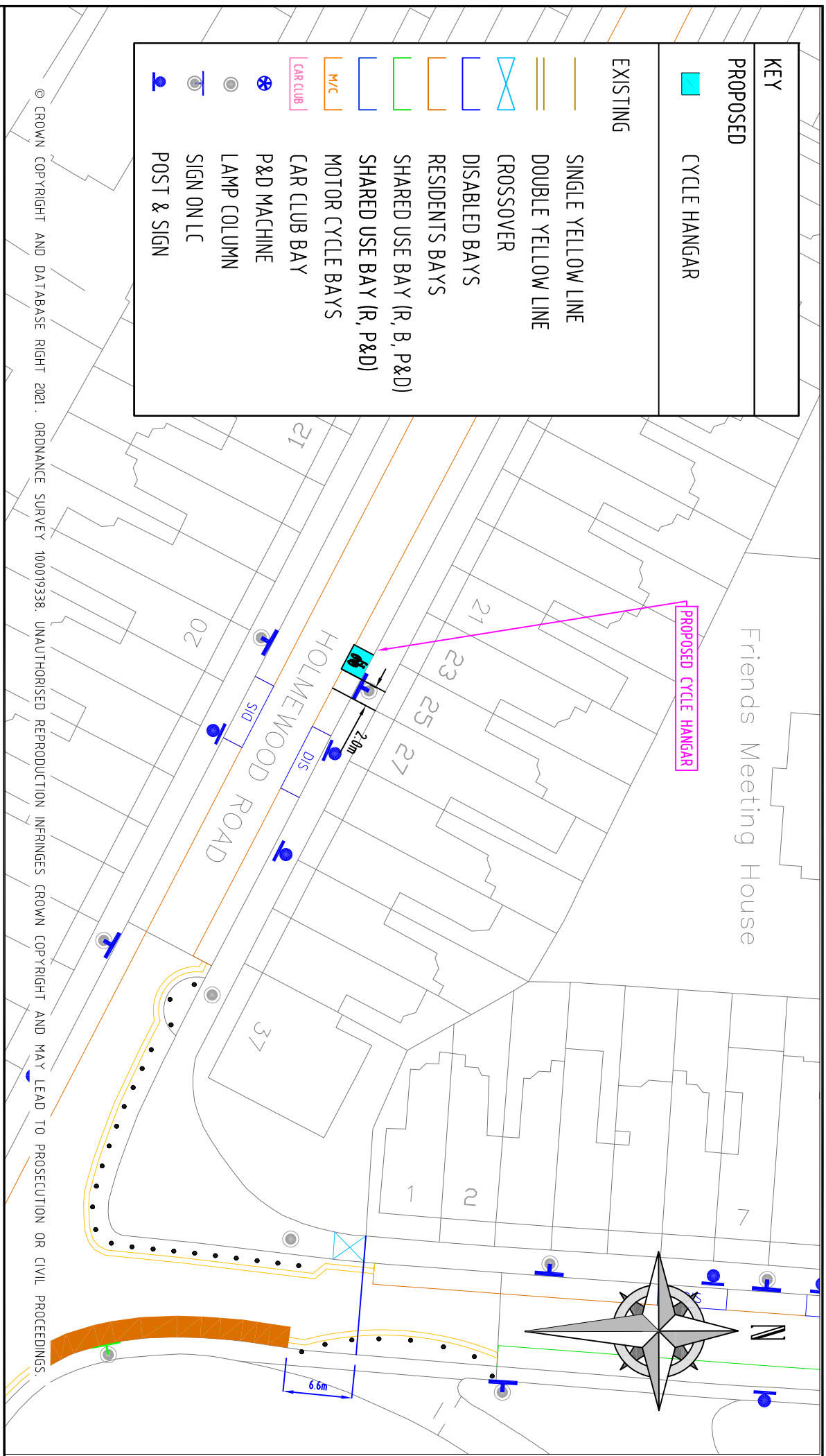
**KEY**

**PROPOSED**

 CYCLE HANGAR

**EXISTING**

-  SINGLE YELLOW LINE
-  DOUBLE YELLOW LINE
-  CROSSOVER
-  DISABLED BAYS
-  RESIDENTS BAYS
-  SHARED USE BAY (R, B, P&D)
-  SHARED USE BAY (R, P&D)
-  M/C
-  CAR CLUB
-  P&D MACHINE
-  LAMP COLUMN
-  SIGN ON LC
-  POST & SIGN




© CROWN COPYRIGHT AND DATABASE RIGHT 2021. ORDNANCE SURVEY 1000193338. UNAUTHORISED REPRODUCTION INFRINGES CROWN COPYRIGHT AND MAY LEAD TO PROSECUTION OR CIVIL PROCEEDINGS.














REV	DESCRIPTION	DRAWN	SIG	DATE	CHKD	SIG	DATE	APP	SIG	DATE

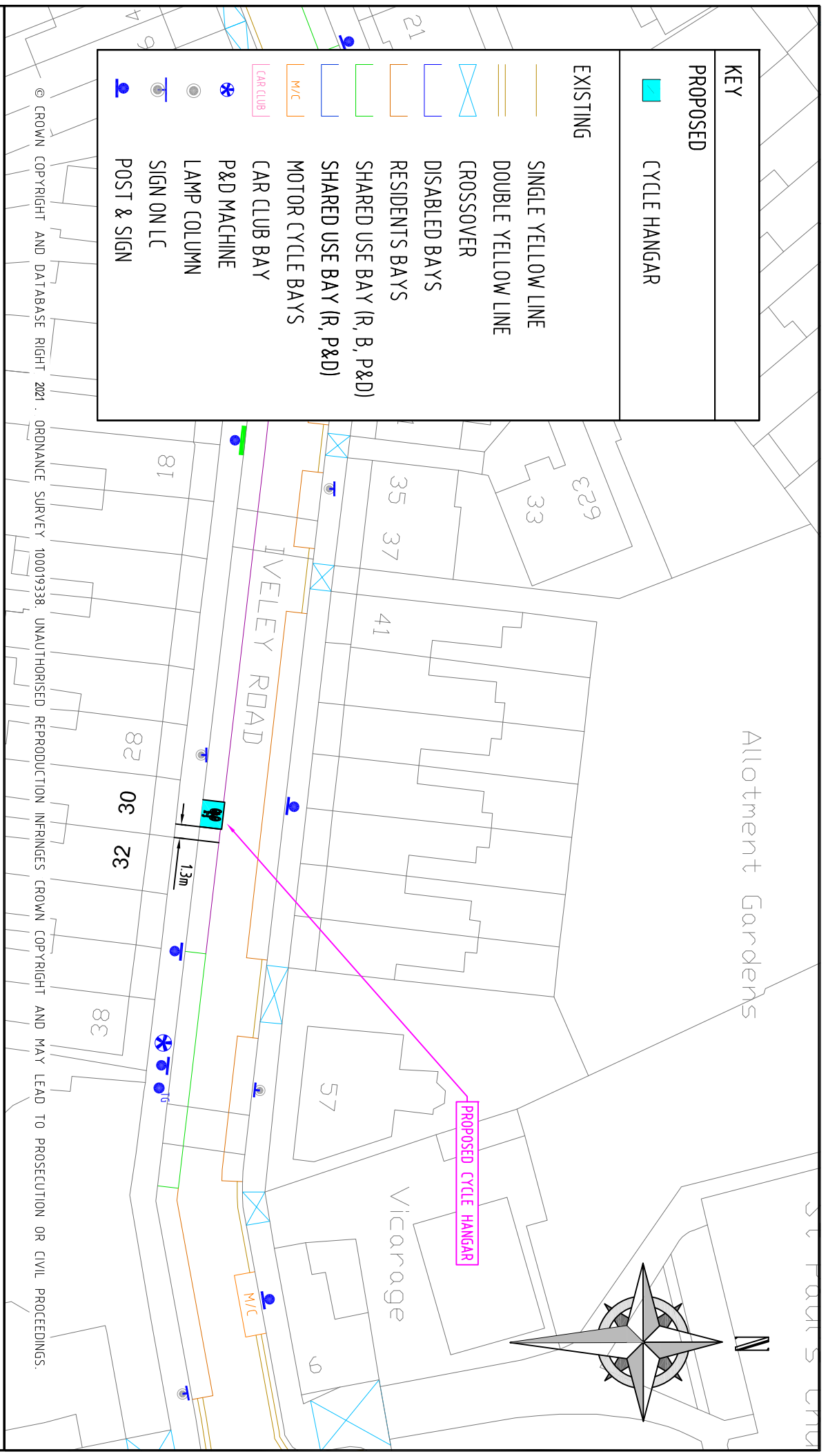
**Lambeth**  
 PARKING, STREET MANAGEMENT  
 AND COMMERCIAL,  
 3RD FLOOR, CIVIC CENTRE  
 6 BRAXTON HILL  
 LONDON, SW2 7EG  
 020 7926 9000

DRAWN		PRODUCT	
CS	AW	Phase 5 Cycle Hangar Programme	DRAWING TITLE
SH	SH	o/s No. 25 Holmewood Road	CLASSIFICATION
21.04.21	21.04.21	Consultation	PAPER SCALE
		RS-CFZ-CH-F-5000-030	A4 1:500
			REVISION
			-

KEY	
PROPOSED	
	CYCLE HANGAR

EXISTING	
	SINGLE YELLOW LINE
	DOUBLE YELLOW LINE
	CROSSOVER
	DISABLED BAYS
	RESIDENTS BAYS
	SHARED USE BAY (R, B, P&D)
	SHARED USE BAY (R, P&D)
	MOTOR CYCLE BAYS
	CAR CLUB BAY
	P&D MACHINE
	LAMP COLUMN
	SIGN ON LC
	POST & SIGN



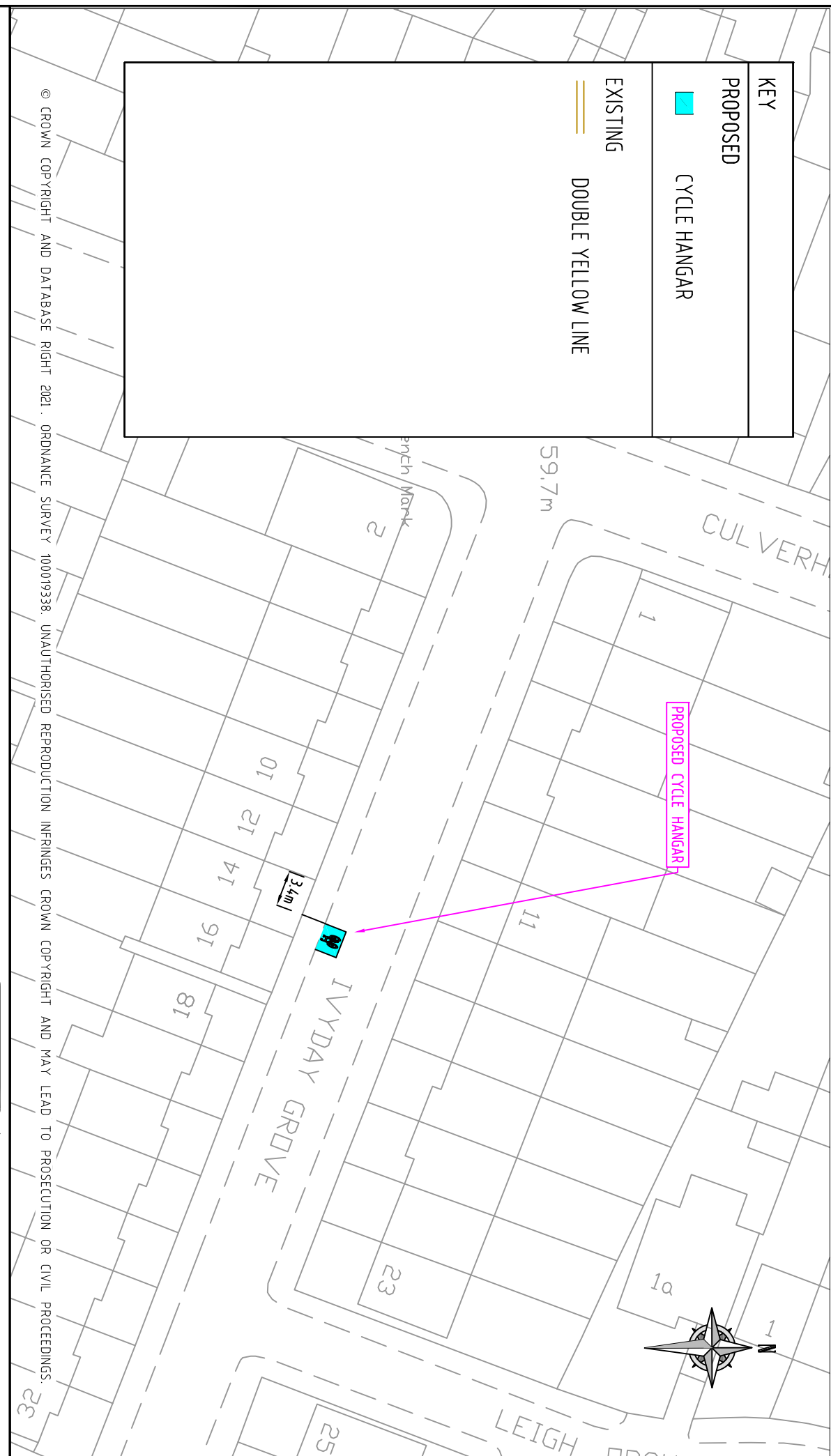
© CROWN COPYRIGHT AND DATABASE RIGHT 2021. ORDNANCE SURVEY 1000193338. UNAUTHORISED REPRODUCTION INFRINGES CROWN COPYRIGHT AND MAY LEAD TO PROSECUTION OR CIVIL PROCEEDINGS.

REV	DESCRIPTION	DRAWN	SIG	DATE	CHD	SIG	DATE	APP	SIG	DATE

**Lambeth**  
 PARKING STREET MANAGEMENT  
 AND COMMERCIAL  
 3RD FLOOR, CIVIC CENTRE  
 6 BRAXTON HILL  
 LONDON, SW2 7EG  
 020 7926 9000

DRAWN		PROJECT	
CS	AW	Phase 5 Cycle Hangar Programme	o/s No. 30 Iveley Road
SH	SH	Consultation	PAPER SCALE A4 1:500
21.04.21	SH	RS-CPZ-CH-C-5000-012	REGION

KEY	
PROPOSED	CYCLE HANGAR
EXISTING	DOUBLE YELLOW LINE









© CROWN COPYRIGHT AND DATABASE RIGHT 2021. ORDNANCE SURVEY 100019338. UNAUTHORISED REPRODUCTION INFRINGES CROWN COPYRIGHT AND MAY LEAD TO PROSECUTION OR CIVIL PROCEEDINGS.

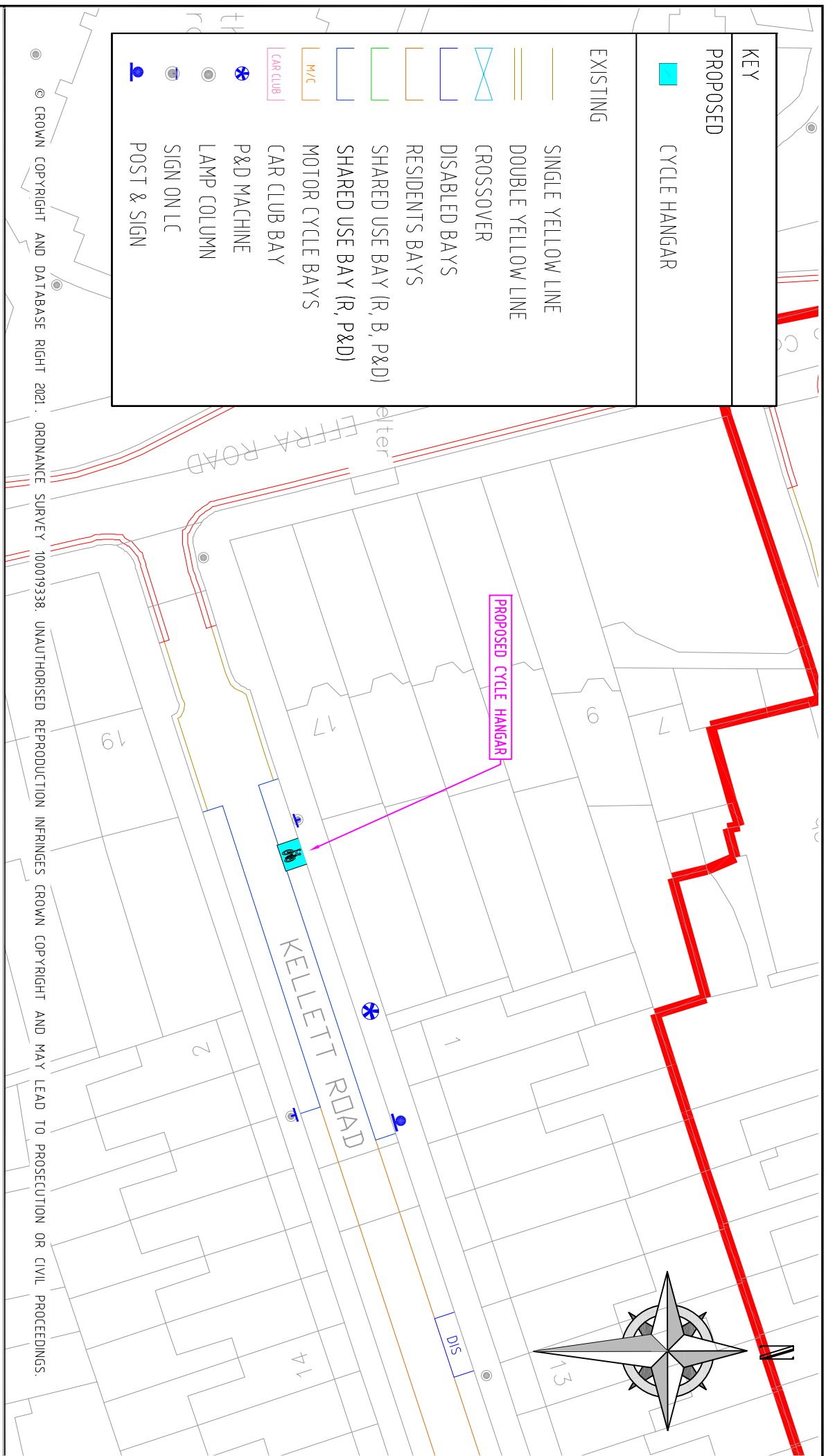
REV	DESCRIPTION	DRAWN	SIG	DATE	CHD	SIG	DATE	APP	SIG	DATE



**Lambeth**  
PARKING, STREET MANAGEMENT  
AND COMMERCIAL,  
3RD FLOOR, CIVIC CENTRE  
6 BRAXTON HILL  
LONDON, SW2 7EG  
020 7926 9000

DATE	12.04.21	BRWING NO	RS-NCCPZ-CH-5000-009	REVISION	-
APP	SH	CLASSIFICATION	Consultation	PAPER	A4
CHKD	AW	DRAWING TITLE	Phase 5 Cycle Hangar Programme		
BRWING	CS	PRODUCT	o/s Nos. 14 & 16 Ivyday Grove		
SCALE	1:500				

KEY	
PROPOSED	
	CYCLE HANGAR
EXISTING	
	SINGLE YELLOW LINE
	DOUBLE YELLOW LINE
	CROSSOVER
	DISABLED BAYS
	RESIDENTS BAYS
	SHARED USE BAY (R, B, P&D)
	SHARED USE BAY (R, P&D)
	MOTOR CYCLE BAYS
	CAR CLUB BAY
	P&D MACHINE
	LAMP COLUMN
	SIGN ON LC
	POST & SIGN



REV	DESCRIPTION	DRAWN	SIG	DATE	CHKD	SIG	DATE	APP	SIG	DATE
















**Lambeth**  
 PARKING, STREET MANAGEMENT  
 AND COMMERCIAL,  
 3RD FLOOR, CIVIC CENTRE  
 6 BRIXTON HILL  
 LONDON, SW2 2EG  
 020 7926 9000

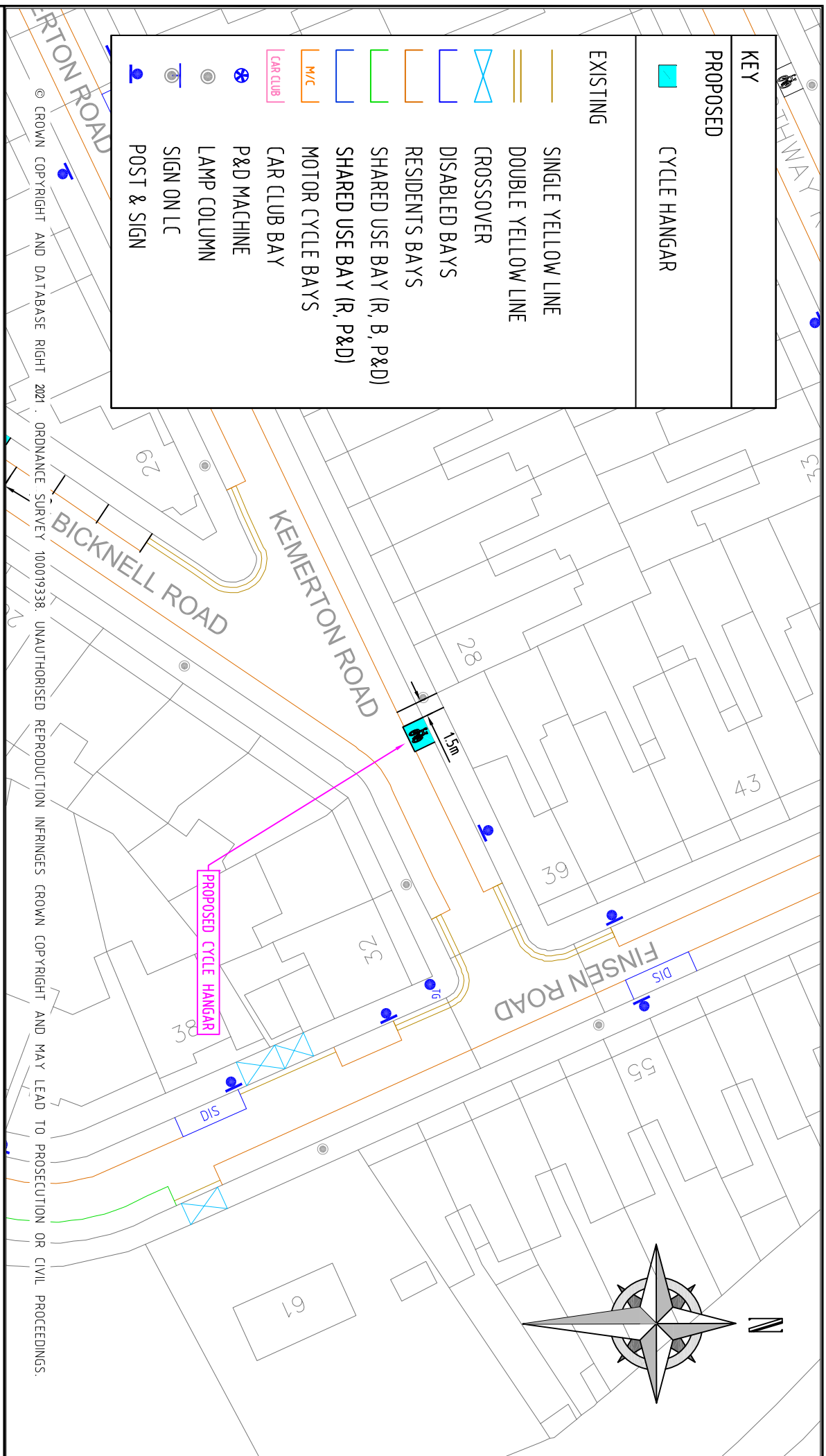
BRWN	PRODUCT	DATE	BRWING NO	REVISION
CS	Phase 5 Cycle Hangar Programme	21.04.21	RS-CPZ-CH-B-5000-027	-

CHKD	BRWING TITLE	PAPER	SCALE
AW	Kellett Road – side of No 17 Effra Road	A4	1:500

APP	CLASSIFICATION	DATE
SH	Consultation	21.04.21



KEY	
<b>PROPOSED</b>	
	CYCLE HANGAR
<b>EXISTING</b>	
	SINGLE YELLOW LINE
	DOUBLE YELLOW LINE
	CROSSOVER
	DISABLED BAYS
	RESIDENTS BAYS
	SHARED USE BAY (R, B, P&D)
	SHARED USE BAY (R, P&D)
	MOTOR CYCLE BAYS
	CAR CLUB BAY
	P&D MACHINE
	LAMP COLUMN
	SIGN ON LC
	POST & SIGN




© CROWN COPYRIGHT AND DATABASE RIGHT 2021. ORDNANCE SURVEY 100019338. UNAUTHORISED REPRODUCTION INFRINGES CROWN COPYRIGHT AND MAY LEAD TO PROSECUTION OR CIVIL PROCEEDINGS.

REV	DESCRIPTION	DRAWN	SIG	DATE	CHD	SIG	DATE	APP	SIG	DATE

**Lambeth**  
 PARKING STREET MANAGEMENT  
 AND COMMERCIAL  
 3RD FLOOR, CIVIC CENTRE  
 6 BRIXTON HILL  
 LONDON, SW2 2EG  
 020 7926 9000

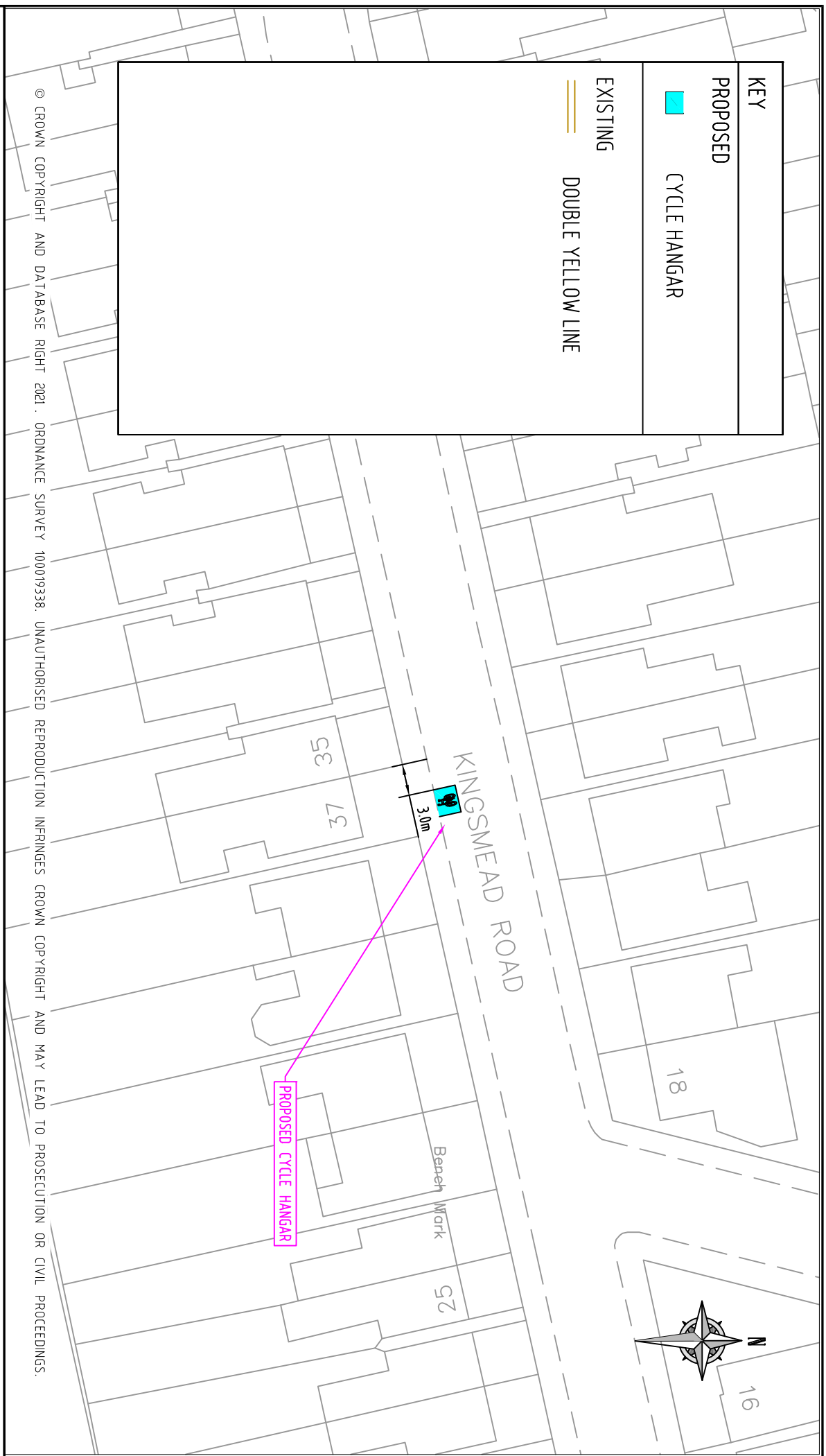
DRAWN		PROJECT	
CS	AW	Phase 5 Cycle Hangar Programme	Kemerton Rd - side of No. 39 Finsden Rd
SH	SH	Consultation	PAPER SCALE A4 1:500
21.04.21	RS-CPZ-CH-N-5000-037	DRAWING NO	REGION
			-



<b>KEY</b>
<b>PROPOSED</b>
 <b>CYCLE HANGAR</b>

**EXISTING**

 **DOUBLE YELLOW LINE**



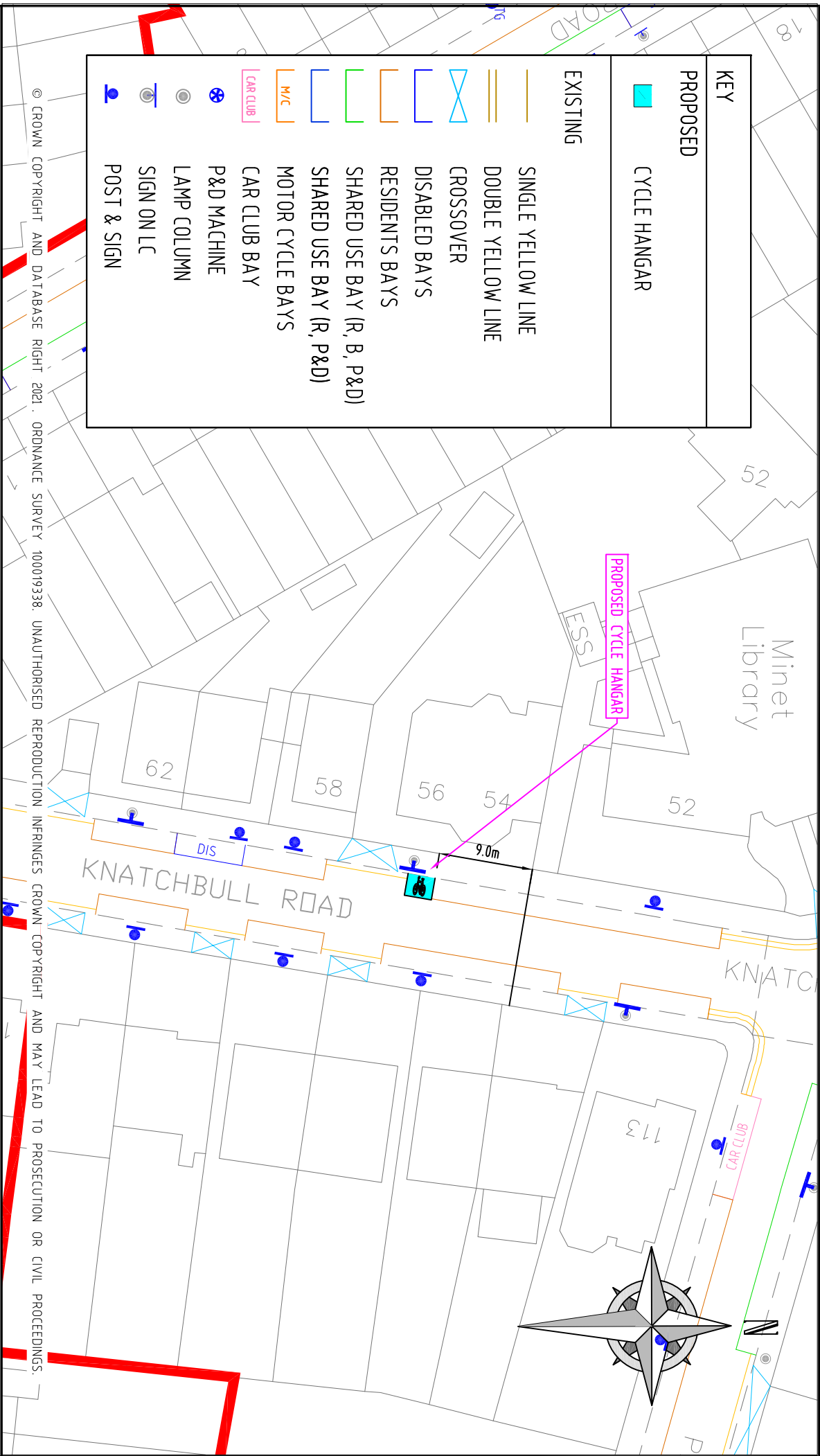
© CROWN COPYRIGHT AND DATABASE RIGHT 2021. ORDNANCE SURVEY 1000193338. UNAUTHORISED REPRODUCTION INFRINGES CROWN COPYRIGHT AND MAY LEAD TO PROSECUTION OR CIVIL PROCEEDINGS.

REV	DESCRIPTION	DRAWN	SIG	DATE	CHKD	SIG	DATE	APP	SIG	DATE















**Lambeth**

PARKING, STREET MANAGEMENT AND COMMERCIAL, 3RD FLOOR, CIVIC CENTRE 6 BRIXTON HILL LONDON, SW2 2EG 020 7926 9000

<b>BRWN</b>	<b>PRODUCT</b>	Phase 5 Cycle Hangar Programme	
CS	<b>DRAWING TITLE</b>	o/s No. 37 Kingsmead Road	
<b>CHKD</b>	<b>CLASSIFICATION</b>	<b>PAPER</b>	<b>SCALE</b>
AW	Consultation	A4	1:500
<b>APP</b>	<b>BRWNGING NO</b>	<b>REVISION</b>	
SH	RS-NOCpz-CH-5000-024	-	
<b>DATE</b>			
21.04.21			



© CROWN COPYRIGHT AND DATABASE RIGHT 2021. ORDNANCE SURVEY 100019338. UNAUTHORISED REPRODUCTION INFRINGES CROWN COPYRIGHT AND MAY LEAD TO PROSECUTION OR CIVIL PROCEEDINGS.



KEY	
PROPOSED	
	CYCLE HANGAR
EXISTING	
	SINGLE YELLOW LINE
	DOUBLE YELLOW LINE
	CROSSOVER
	DISABLED BAYS
	RESIDENTS BAYS
	SHARED USE BAY (R, B, P&D)
	SHARED USE BAY (R, P&D)
	MOTOR CYCLE BAYS
	CAR CLUB BAY
	P&D MACHINE
	LAMP COLUMN
	SIGN ON LC
	POST & SIGN

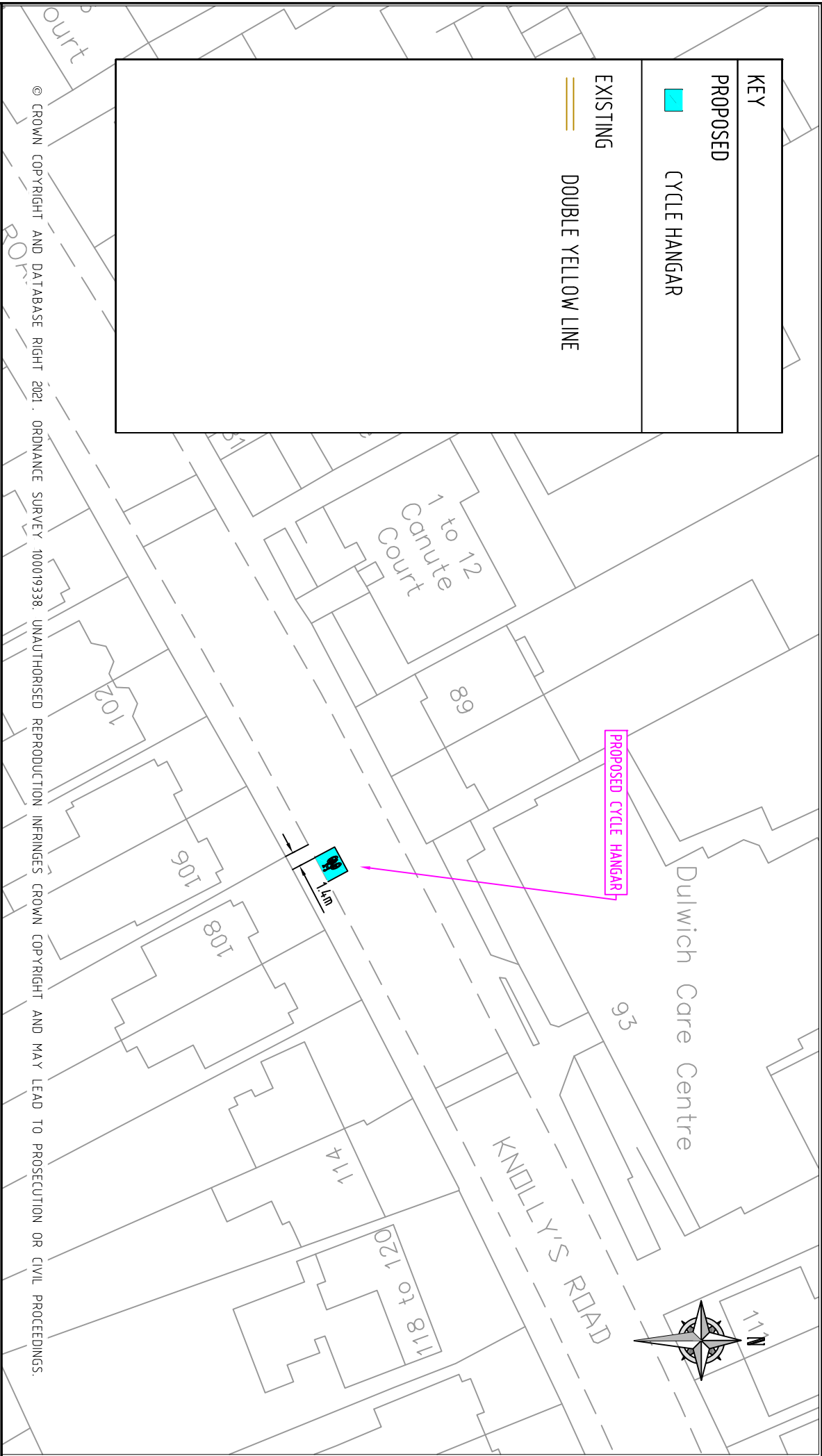
REV	DESCRIPTION	DRAWN	SIG	DATE	CHKD	SIG	DATE	APP	SIG	DATE



**Lambeth**  
 PARKING, STREET MANAGEMENT  
 AND COMMERCIAL,  
 3RD FLOOR, CIVIC CENTRE  
 6 BRIXTON HILL  
 LONDON, SW2 7EG  
 020 7926 9000

BRW	PRODUCT	DATE	REVISION
CS	Phase 5 Cycle Hangar Programme	21.04.21	-
CHKD	DRAWING TITLE	APP	CLASSIFICATION
AW	o/s No. 56 Knatchbull Road	SH	Consultation
APP	PAPER	SCALE	DATE
SH	A4	1:500	21.04.21
BRWING ID	BRWING ID	SCALE	REVISION
RS-CPZ-CH-V-5000-014	RS-CPZ-CH-V-5000-014	1:500	-

KEY	
	PROPOSED CYCLE HANGAR
	EXISTING DOUBLE YELLOW LINE





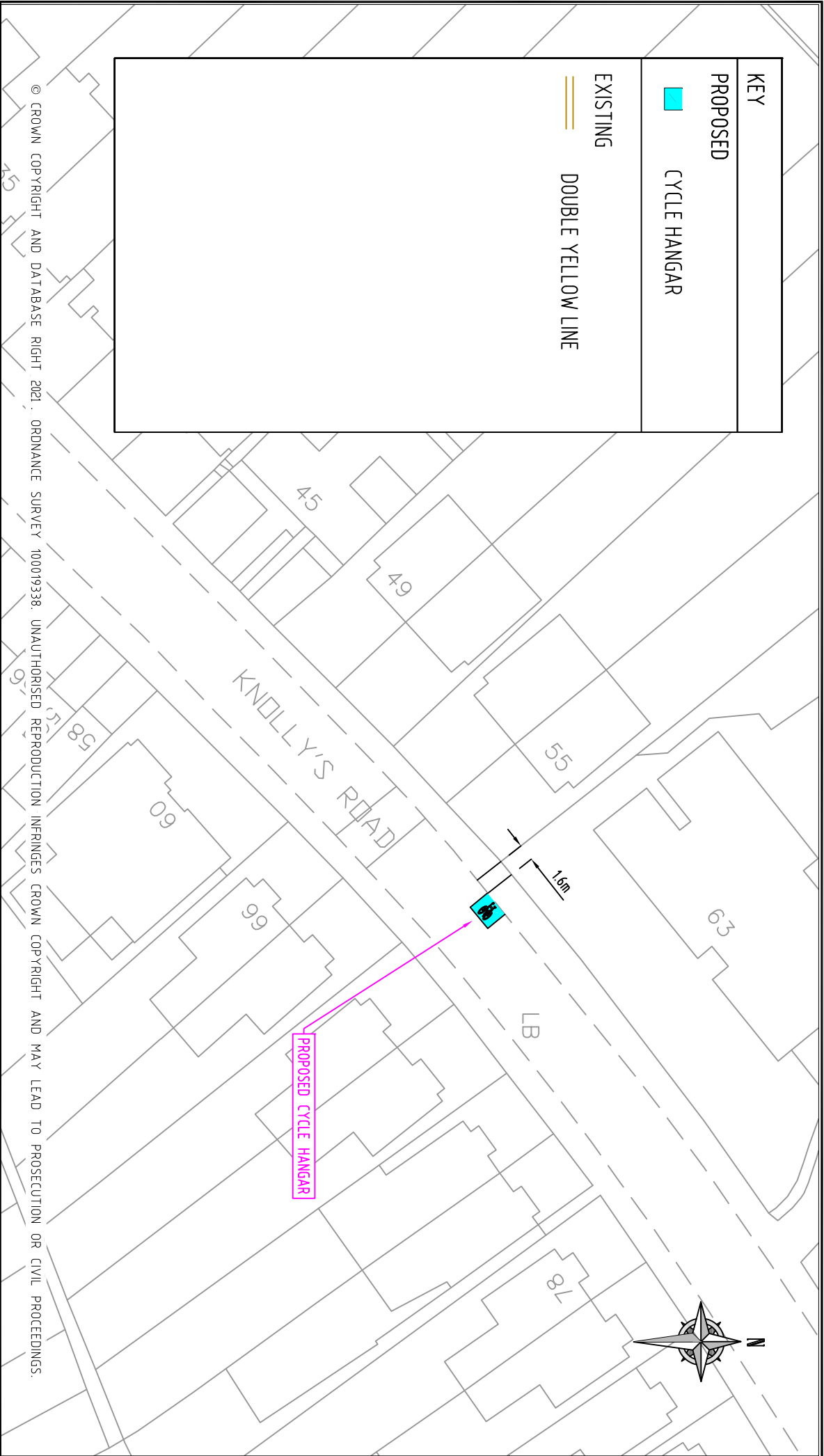
© CROWN COPYRIGHT AND DATABASE RIGHT 2021. ORDNANCE SURVEY 100019338. UNAUTHORISED REPRODUCTION INFRINGES CROWN COPYRIGHT AND MAY LEAD TO PROSECUTION OR CIVIL PROCEEDINGS.

REV	DESCRIPTION	DRAWN	SIG	DATE	CHKD	SIG	DATE	APP	SIG	DATE

**Lambeth**  
 PARKING, STREET MANAGEMENT  
 AND COMMERCIAL,  
 3RD FLOOR, CIVIC CENTRE  
 6 BRAXTON HILL  
 LONDON, SW2 7EG  
 020 7926 9000


DRAWN		PRODUCT	
CS	AW	Phase 5 Cycle Hangar Programme	
CHKD	SH	DRAWING TITLE	
		outside No. 108 Knolly's Road	
APP		CLASSIFICATION	PAPER
		Consultation	A4
DATE		SCALE	
11.05.21		1:500	
		DRAWING NO	REVISION
		RS-NOCpz-CH-5000-023	-

<b>KEY</b>	
<b>PROPOSED</b>	CYCLE HANGAR
	
<b>EXISTING</b>	DOUBLE YELLOW LINE
	



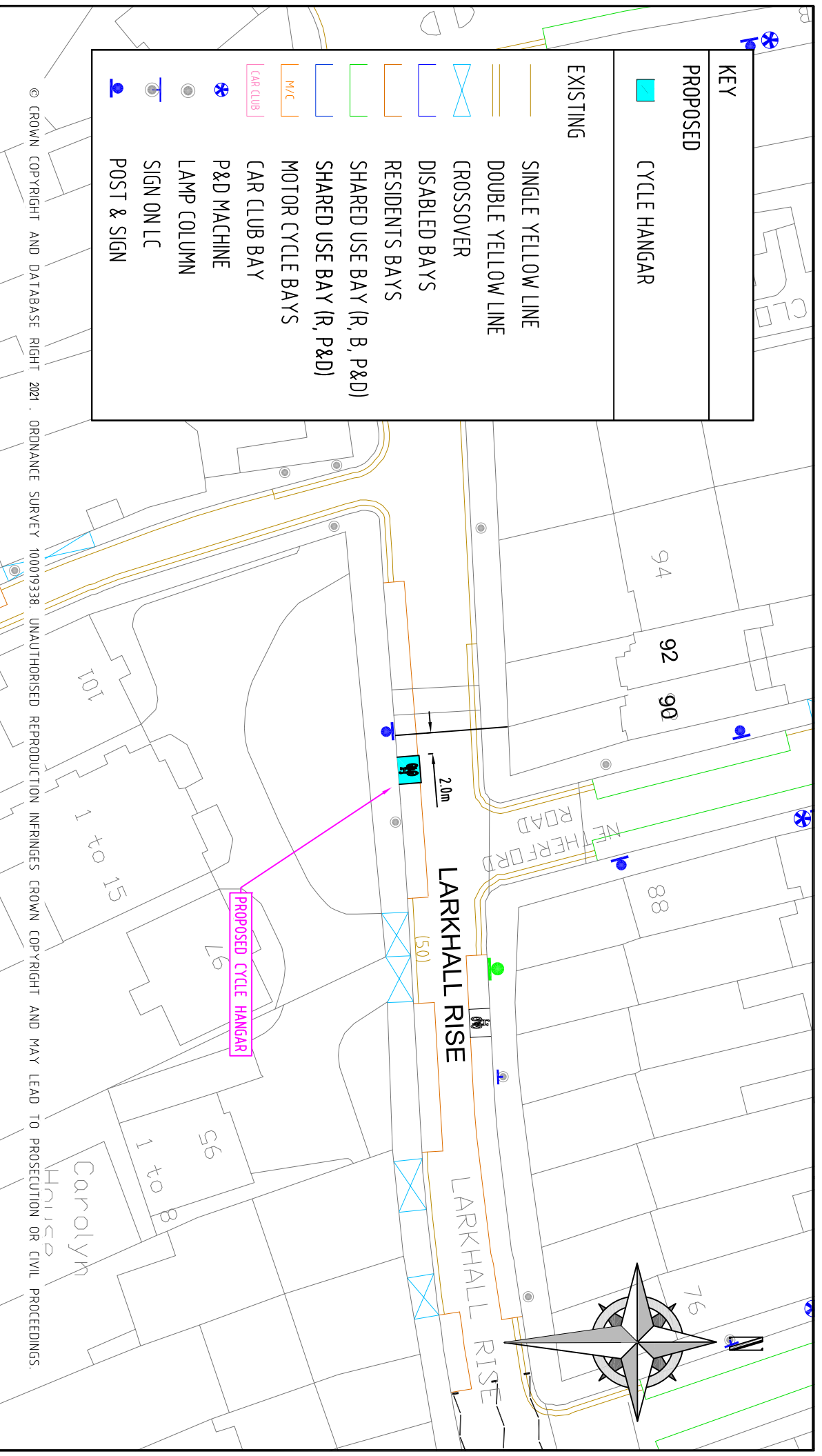
© CROWN COPYRIGHT AND DATABASE RIGHT 2021. ORDNANCE SURVEY 100019338. UNAUTHORISED REPRODUCTION INFRINGES CROWN COPYRIGHT AND MAY LEAD TO PROSECUTION OR CIVIL PROCEEDINGS.

REV	DESCRIPTION	DRAWN	SIG	DATE	CHGD	SIG	DATE	APP	SIG	DATE


**Lambeth**  
 PARKING, STREET MANAGEMENT  
 AND COMMERCIAL,  
 3RD FLOOR, CIVIC CENTRE  
 6 BRIXTON HILL  
 LONDON, SW2 7EG  
 020 7926 9000

<b>DRAWN</b>	CS	<b>PRODUCT</b>	Phase 5 Cycle Hangar Programme		
<b>CHKD</b>	AW	<b>DRAWING TITLE</b>	outside Pevensey Court, No. 63 Knolly's Road		
<b>APP</b>	SH	<b>CLASSIFICATION</b>	Consultation	<b>PAPER</b>	A4
<b>DATE</b>	11.05.21	<b>SCALE</b>	1:500	<b>REVISION</b>	-
		<b>DRAWING NO</b>	RS-NOCpz-CH-5000-022		

KEY	
<b>PROPOSED</b>	CYCLE HANGAR
<b>EXISTING</b>	
	SINGLE YELLOW LINE
	DOUBLE YELLOW LINE
	CROSSOVER
	DISABLED BAYS
	RESIDENTS BAYS
	SHARED USE BAY (R, B, P&D)
	SHARED USE BAY (R, P&D)
	MOTOR CYCLE BAYS
	CAR CLUB BAY
	P&D MACHINE
	LAMP COLUMN
	SIGN ON LC
	POST & SIGN

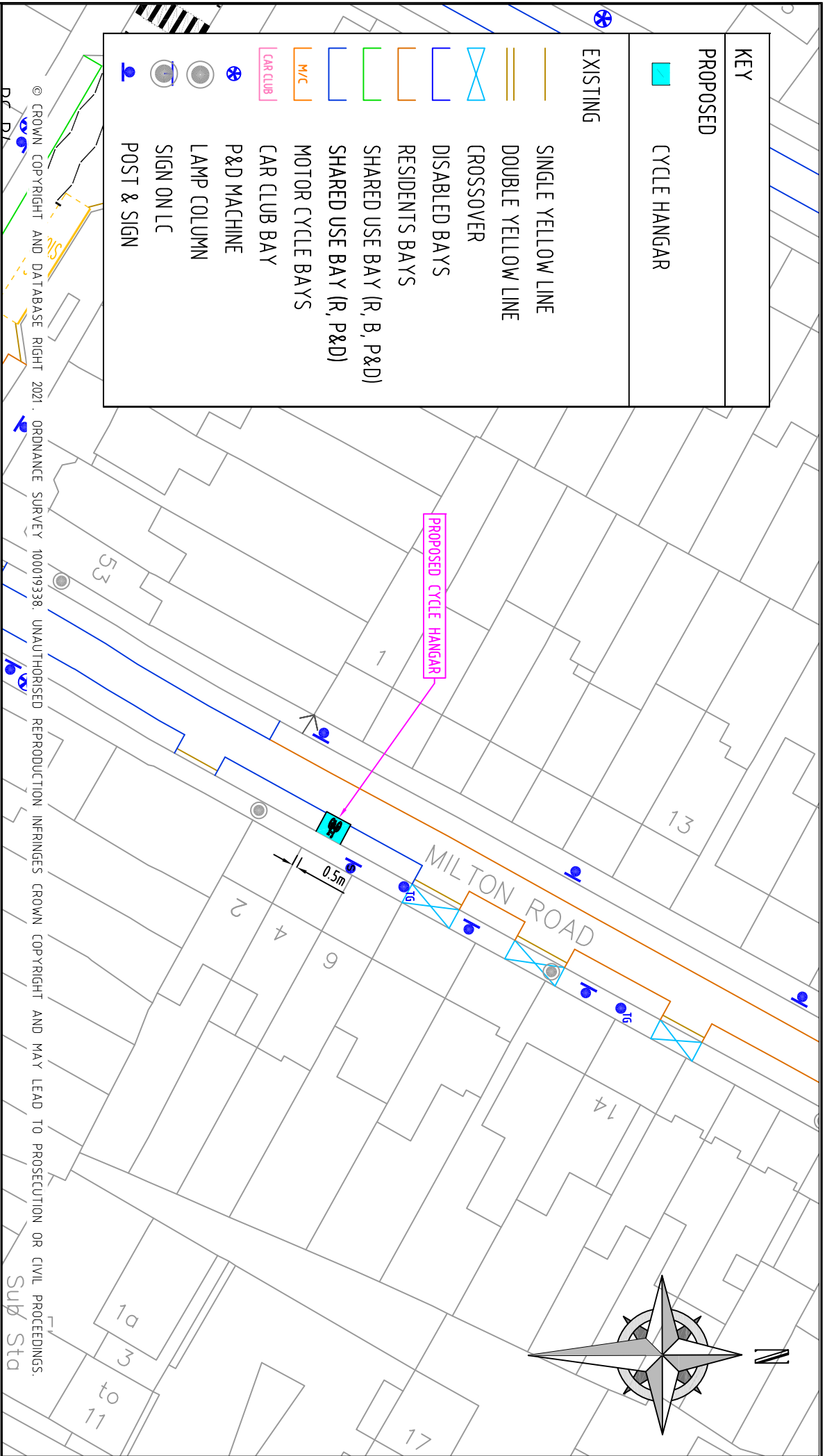


© CROWN COPYRIGHT AND DATABASE RIGHT 2021. ORDNANCE SURVEY 100019338. UNAUTHORISED REPRODUCTION INFRINGES CROWN COPYRIGHT AND MAY LEAD TO PROSECUTION OR CIVIL PROCEEDINGS.

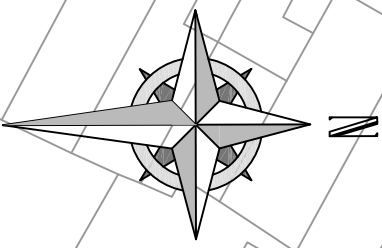
REV	DESCRIPTION	DRAWN	SIG	DATE	CHD	SIG	DATE	APP	SIG	DATE

**Lambeth**  
 PARKING STREET MANAGEMENT  
 AND COMMERCIAL  
 3RD FLOOR, CIVIC CENTRE  
 6 BRIXTON HILL  
 LONDON, SW2 7EG  
 020 7926 9000

DRAWN		PROJECT	
CS	AW	Phase 5 Cycle Hangar Programme	
SH	SH	opposite No. 90 Larkhall Rise	
DATE	APP	CLASSIFICATION	PAPER
21.04.21	SH	Consultation	A4
DATE	DRAWING NO.	SCALE	REGION
21.04.21	RS-CFZ-CH-C-5000-011	1:500	-



KEY	
<b>PROPOSED</b>	CYCLE HANGAR
<b>EXISTING</b>	SINGLE YELLOW LINE
	DOUBLE YELLOW LINE
	CROSSOVER
	DISABLED BAYS
	RESIDENTS BAYS
	SHARED USE BAY (R, B, P&D)
	SHARED USE BAY (R, P&D)
	MOTOR CYCLE BAYS
	CAR CLUB BAY
	P&D MACHINE
	LAMP COLUMN
	SIGN ON LC
	POST & SIGN

















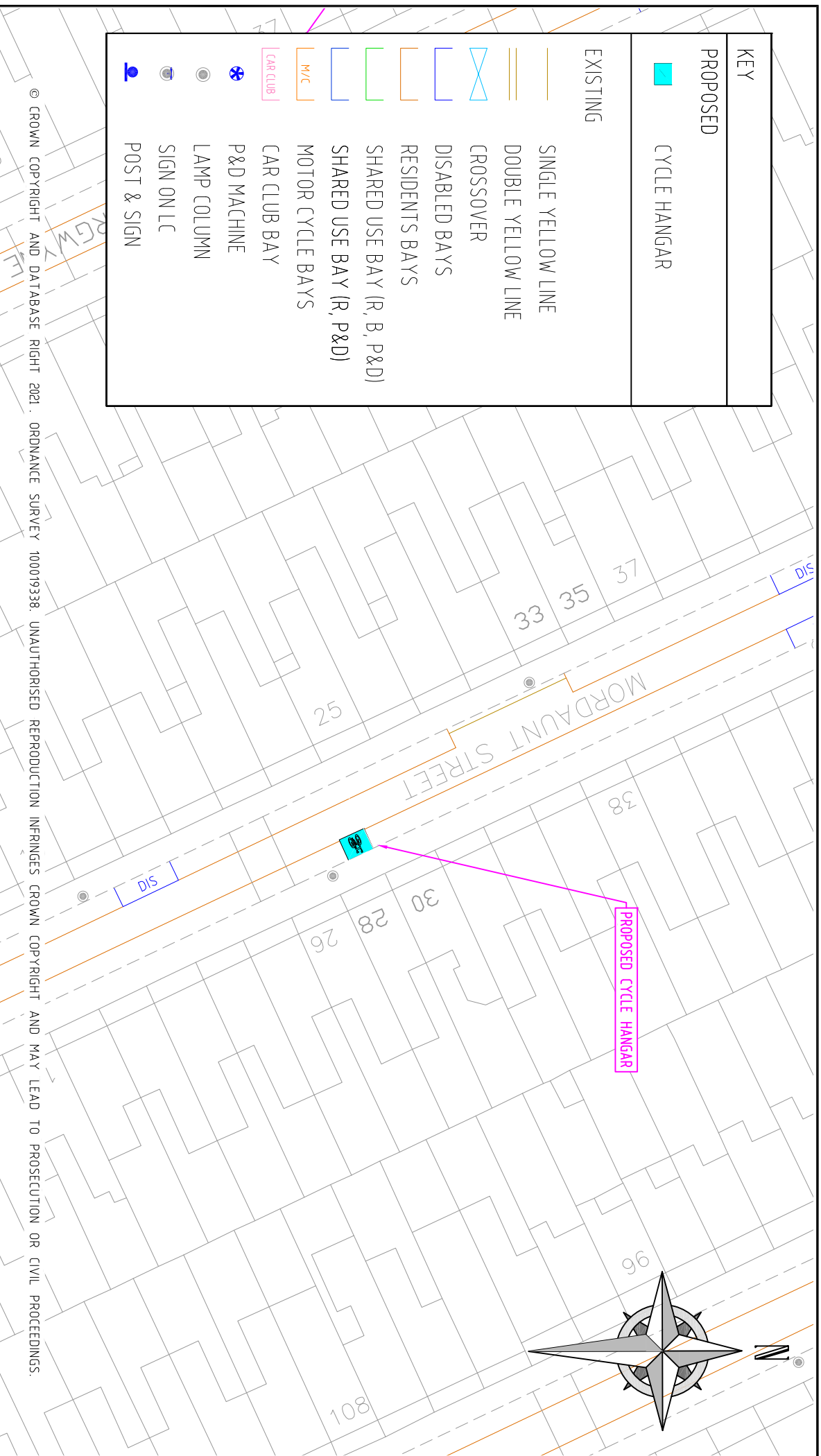
© CROWN COPYRIGHT AND DATABASE RIGHT 2021. ORDNANCE SURVEY 100019338. UNAUTHORISED REPRODUCTION INFRINGES CROWN COPYRIGHT AND MAY LEAD TO PROSECUTION OR CIVIL PROCEEDINGS.

REV	DESCRIPTION	DRAWN	SIG	DATE	CHD	SIG	DATE	APP	SIG	DATE

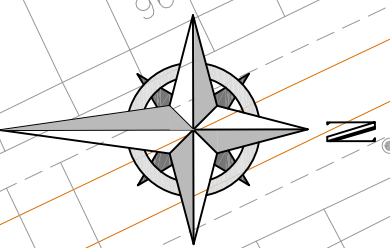
**Lambeth**  
 PARKING, STREET MANAGEMENT  
 AND COMMERCIAL,  
 3RD FLOOR, CIVIC CENTRE  
 6 BRAXTON HILL  
 LONDON, SW2 7EG  
 020 7926 9000

DRAWN		PRODUCT	
CHD	CS	DRAWING TITLE	Phase 5 Cycle Hangar Programme
AW		o/s No. 4 Milton Road	
APP	SH	CLASSIFICATION	Consultation
DATE	21.04.21	PAPER	A4
		SCALE	1:500
		DRAWING NO	RS-CFZ-CH-P-5000-041
		REVISION	-

KEY	
PROPOSED	
	CYCLE HANGAR
EXISTING	
	SINGLE YELLOW LINE
	DOUBLE YELLOW LINE
	CROSSOVER
	DISABLED BAYS
	RESIDENTS BAYS
	SHARED USE BAY (R, B, P&D)
	SHARED USE BAY (R, P&D)
	MOTOR CYCLE BAYS
	CAR CLUB BAY
	P&D MACHINE
	LAMP COLUMN
	SIGN ON LC
	POST & SIGN



© CROWN COPYRIGHT AND DATABASE RIGHT 2021. ORDNANCE SURVEY 100019338. UNAUTHORISED REPRODUCTION INFRINGES CROWN COPYRIGHT AND MAY LEAD TO PROSECUTION OR CIVIL PROCEEDINGS.

















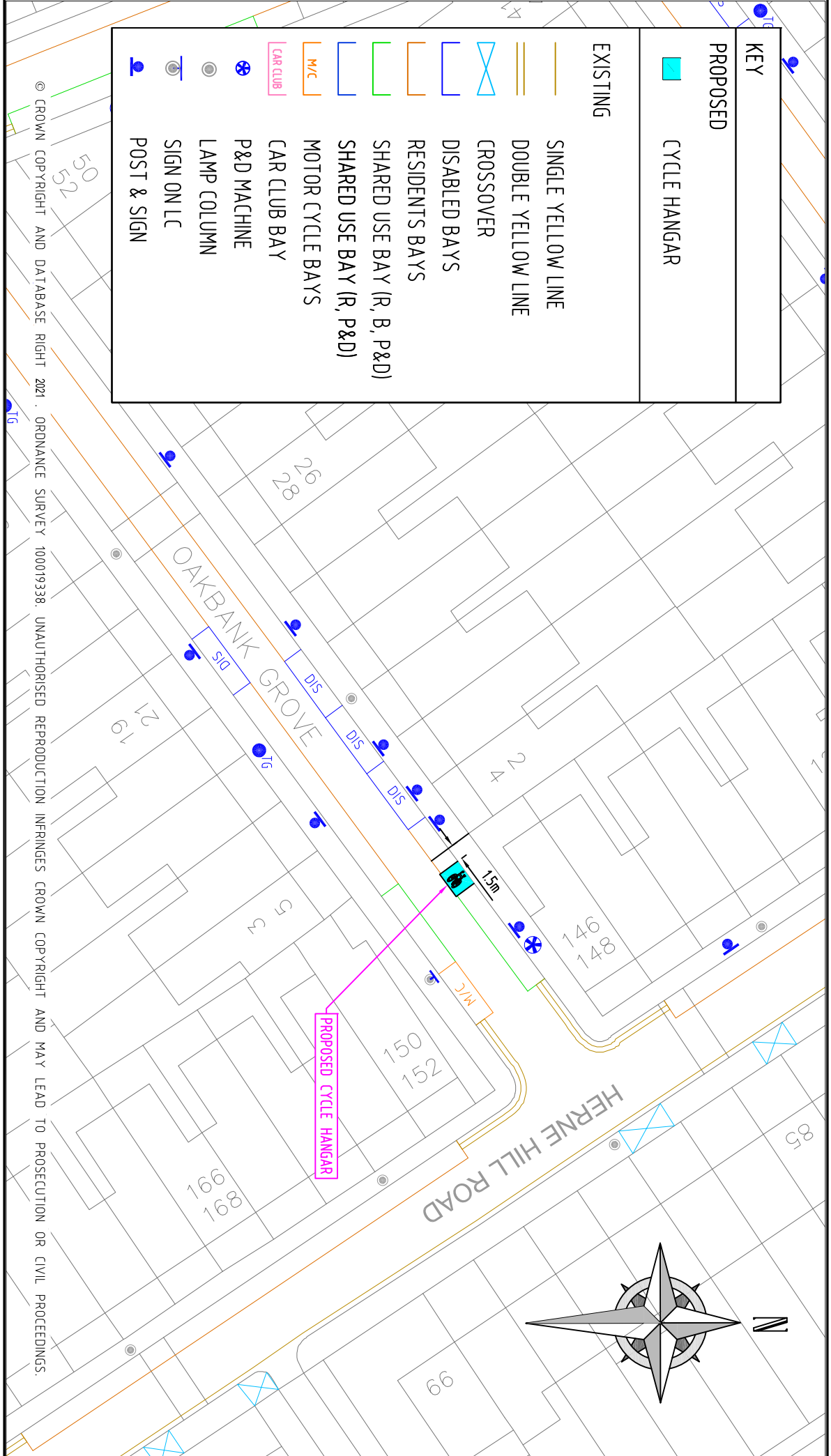
REV	DESCRIPTION	DRAWN	SIG	DATE	CHD	SIG	DATE	APP	SIG	DATE

**Lambeth**  
 PARKING, STREET MANAGEMENT  
 AND COMMERCIAL,  
 3RD FLOOR, CIVIC CENTRE  
 6 BRIXTON HILL  
 LONDON, SW2 7EG  
 020 7926 9000

BRW	PRODUCT	DATE	BRWING NO	REVISION
CS	Phase 5 Cycle Hangar Programme	12.04.21	RS-CPZ-CH-B-5000-007	-
CHD	DRAWING TITLE	APP	CLASSIFICATION	PAPER
AW	o/s No. 28 Mordaunt Street	SH	Consultation	A4
				SCALE
				1:500



KEY	
	CYCLE HANGAR
EXISTING	
	SINGLE YELLOW LINE
	DOUBLE YELLOW LINE
	CROSSOVER
	DISABLED BAYS
	RESIDENTS BAYS
	SHARED USE BAY (R, B, P&D)
	SHARED USE BAY (R, P&D)
	MOTOR CYCLE BAYS
	CAR CLUB BAY
	P&D MACHINE
	LAMP COLUMN
	SIGN ON LC
	POST & SIGN




© CROWN COPYRIGHT AND DATABASE RIGHT 2021. ORDNANCE SURVEY 100019338. UNAUTHORISED REPRODUCTION INFRINGES CROWN COPYRIGHT AND MAY LEAD TO PROSECUTION OR CIVIL PROCEEDINGS.

REV	DESCRIPTION	DRAWN	SIG	DATE	CHD	SIG	DATE	APP	SIG	DATE














**Lambeth**  
 PARKING STREET MANAGEMENT  
 AND COMMERCIAL  
 3RD FLOOR, CIVIC CENTRE  
 6 BRAXTON HILL  
 LONDON, SW2 7EG  
 020 7926 9000

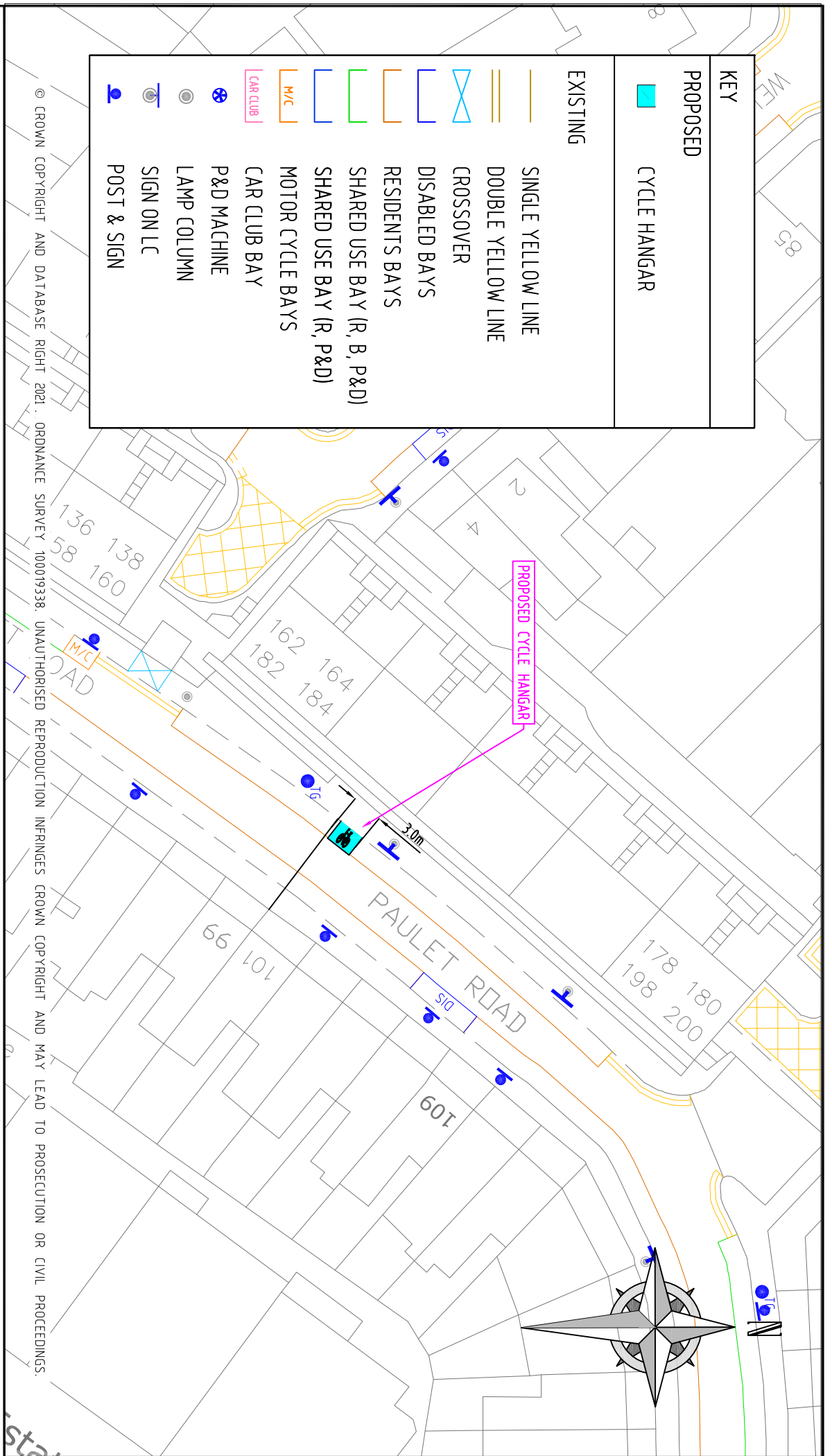
DRAWN		PROJECT	
CS	AW	Phase 5 Cycle Hangar Programme	DRAWING TITLE
SH	SH	Consultation	CLASSIFICATION
21.04.21	AW	RS-CPZ-CH-N-5000-040	PAPER SCALE
DATE	APP	DRAWING NO	REGION



KEY	
PROPOSED	
	CYCLE HANGAR

EXISTING	
	SINGLE YELLOW LINE
	DOUBLE YELLOW LINE
	CROSSOVER
	DISABLED BAYS
	RESIDENTS BAYS
	SHARED USE BAY (R, B, P&D)
	SHARED USE BAY (R, P&D)
	MOTOR CYCLE BAYS
	CAR CLUB BAY
	P&D MACHINE
	LAMP COLUMN
	SIGN ON LC
	POST & SIGN

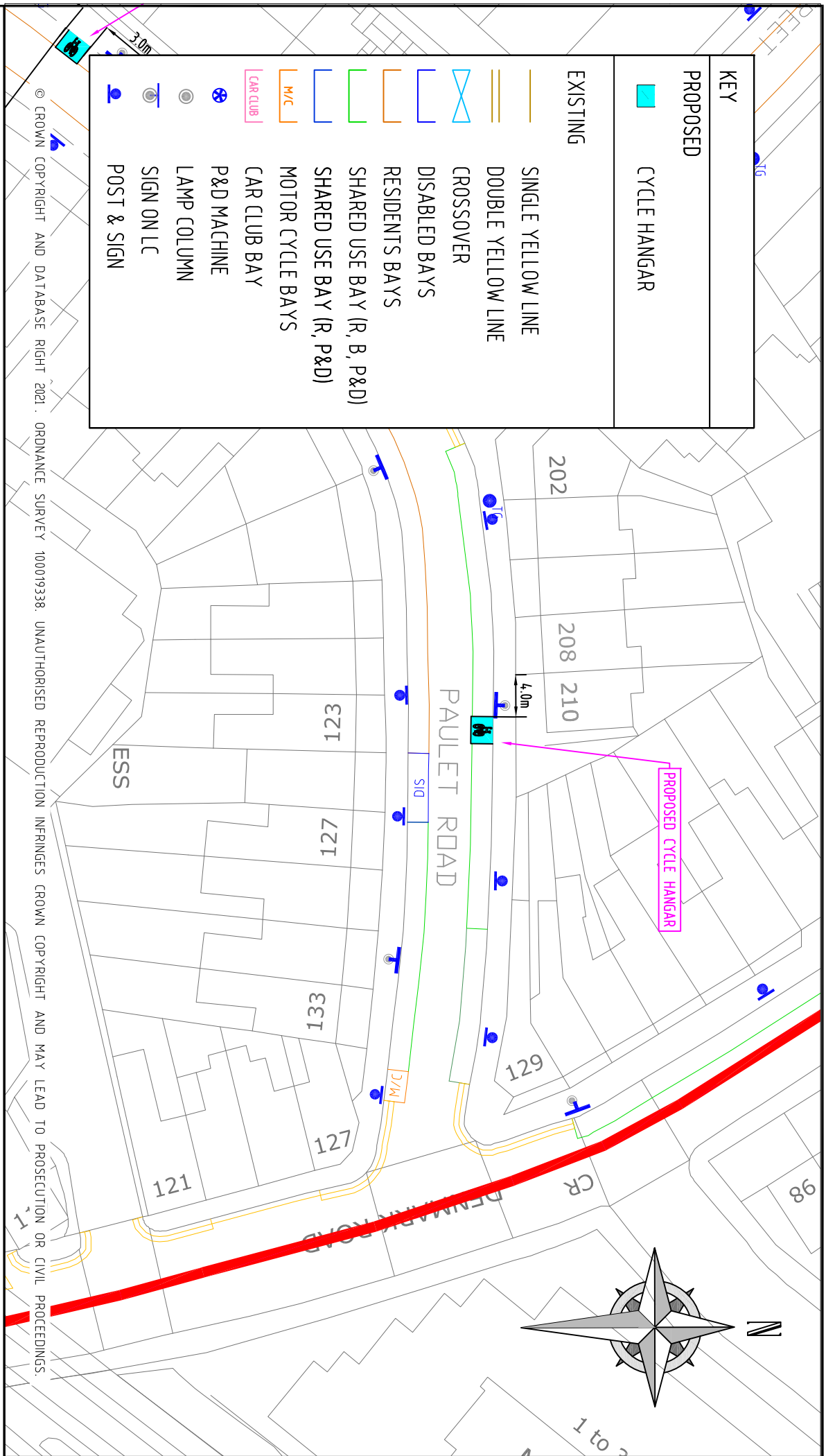


© CROWN COPYRIGHT AND DATABASE RIGHT 2021. ORDINANCE SURVEY 100019338. UNAUTHORISED REPRODUCTION INFRINGES CROWN COPYRIGHT AND MAY LEAD TO PROSECUTION OR CIVIL PROCEEDINGS.

REV	DESCRIPTION	DRAWN	SIG	DATE	CHKD	SIG	DATE	APP	SIG	DATE

**Lambeth**  
 PARKING, STREET MANAGEMENT  
 AND COMMERCIAL,  
 3RD FLOOR, CIVIC CENTRE  
 6 BRAXTON HILL  
 LONDON, SW2 7EG  
 020 7926 9000

DRAWN	PRODUCT		
CS	Phase 5 Cycle Hangar Programme		
CHKD	DRAWING TITLE		
AW	opposite No. 101 Paulet Road		
APP	CLASSIFICATION	PAPER	SCALE
SH	Consultation	A4	1:500
DATE	DRAWING NO	REVISION	
21.04.21	RS-CPZ-CH-V-5000-015	-	



© CROWN COPYRIGHT AND DATABASE RIGHT 2021. ORDINANCE SURVEY 1000193338. UNAUTHORISED REPRODUCTION INFRINGES CROWN COPYRIGHT AND MAY LEAD TO PROSECUTION OR CIVIL PROCEEDINGS.

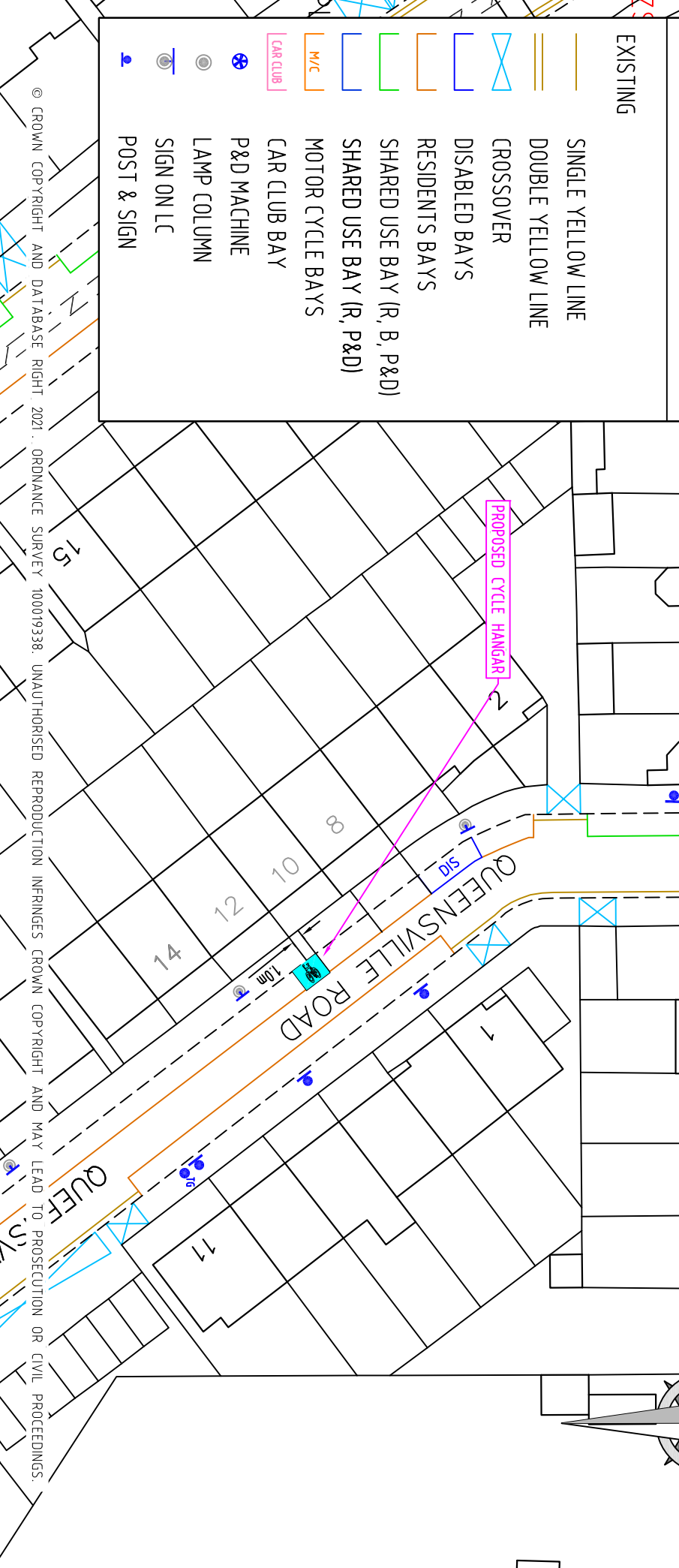
KEY	
<b>PROPOSED</b>	
	CYCLE HANGAR
<b>EXISTING</b>	
	SINGLE YELLOW LINE
	DOUBLE YELLOW LINE
	CROSSOVER
	DISABLED BAYS
	RESIDENTS BAYS
	SHARED USE BAY (R, B, P&D)
	SHARED USE BAY (R, P&D)
	MOTOR CYCLE BAYS
	CAR CLUB BAY
	P&D MACHINE
	LAMP COLUMN
	SIGN ON LC
	POST & SIGN

REV	DESCRIPTION	DRAWN	SIG	DATE	CHKD	SIG	DATE	APP	SIG	DATE

 **Lambeth**  
 PARKING, STREET MANAGEMENT  
 AND COMMERCIAL,  
 3RD FLOOR, CIVIC CENTRE  
 6 BRAXTON HILL  
 LONDON, SW2 7EG  
 020 7926 9000

BRW	CS	PRODUCT	Phase 5 Cycle Hangar Programme		
CHKD	AW	DRAWING TITLE	o/s No. 210 Paulet Road		
APP	SH	CLASSIFICATION	PAPER	SCALE	REVISION
DATE	21.04.21	Consultation	A4	1:500	-
BRWING NO	RS-CPZ-CH-V-5000-013				

KEY	
PROPOSED	CYCLE HANGAR
EXISTING	SINGLE YELLOW LINE
	DOUBLE YELLOW LINE
	CROSSOVER
	DISABLED BAYS
	RESIDENTS BAYS
	SHARED USE BAY (R, B, P&D)
	SHARED USE BAY (R, P&D)
	MOTOR CYCLE BAYS
	CAR CLUB BAY
	P&D MACHINE
	LAMP COLUMN
	SIGN ON LC
	POST & SIGN



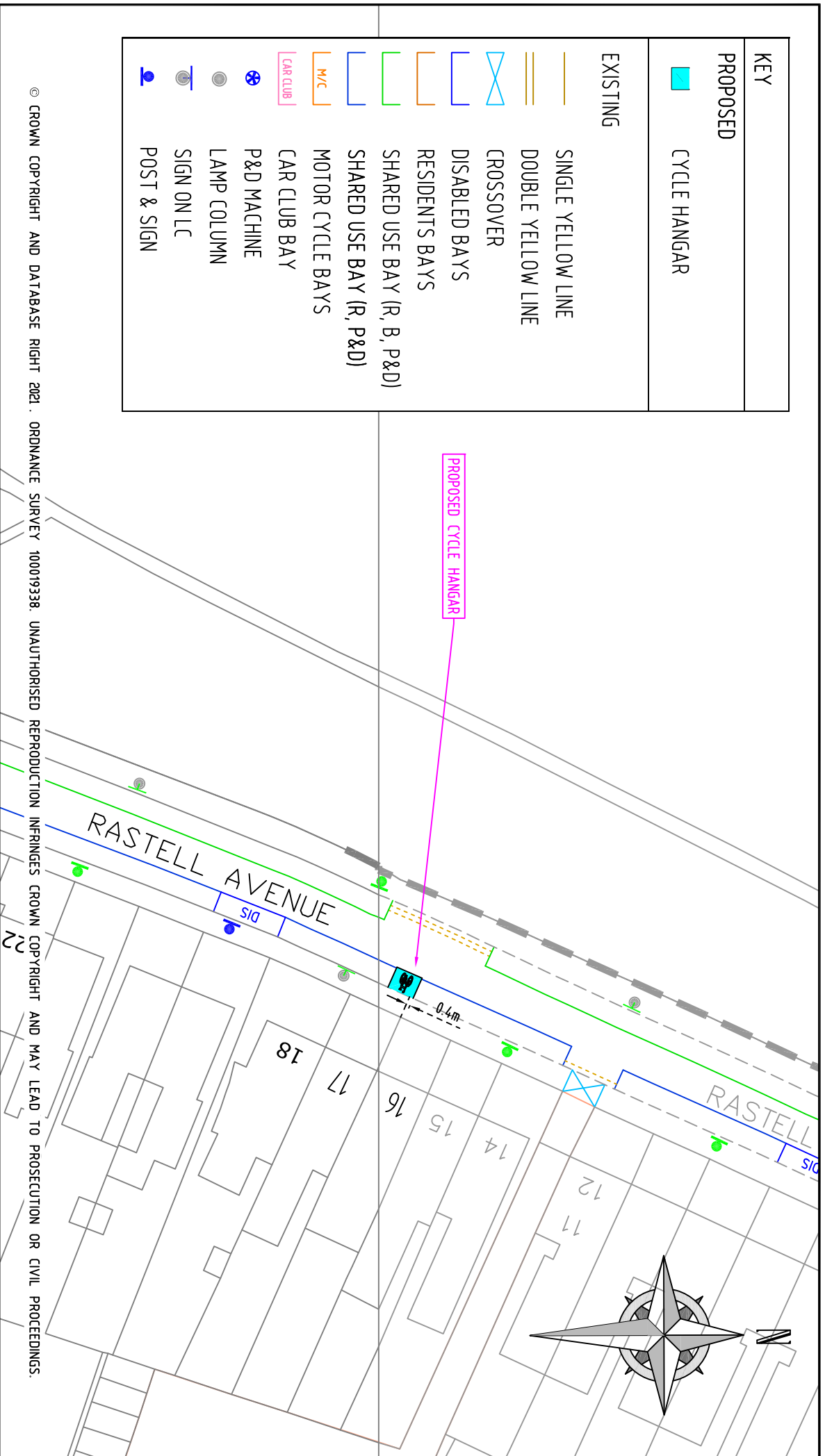
© CROWN COPYRIGHT AND DATABASE RIGHT 2021. ORDNANCE SURVEY 100019338. UNAUTHORISED REPRODUCTION INFRINGES CROWN COPYRIGHT AND MAY LEAD TO PROSECUTION OR CIVIL PROCEEDINGS.

REV	DESCRIPTION	DRAWN	SIG	DATE	CHD	SIG	DATE	APP	SIG	DATE

**Lambeth**  
 PARKING, STREET MANAGEMENT  
 AND COMMERCIAL  
 3RD FLOOR, CIVIC CENTRE  
 6 BRAXTON HILL  
 LONDON, SW2 7EG  
 020 7926 9000

BRWN	PRODUCT		
CS	Phase 5 - Proposed Cycle Hangars		
CHD	DRAWING TITLE		
AW	Nos. 10 & 12 Queensville Road		
APP	CLASSIFICATION	PAPER	SCALE
SH	Consultation	A4	1:500
DATE	BRWNING NO	REVISION	
21.04.21	RS-CPZ-CH-R-5000-043	-	

KEY	
<b>PROPOSED</b>	CYCLE HANGAR
<b>EXISTING</b>	
	SINGLE YELLOW LINE
	DOUBLE YELLOW LINE
	CROSSOVER
	DISABLED BAYS
	RESIDENTS BAYS
	SHARED USE BAY (R, B, P&D)
	SHARED USE BAY (R, P&D)
	MOTOR CYCLE BAYS
	CAR CLUB BAY
	P&D MACHINE
	LAMP COLUMN
	SIGN ON LC
	POST & SIGN



REV	DESCRIPTION	DRAWN	SIG	DATE	CHKD	SIG	DATE	APP	SIG	DATE

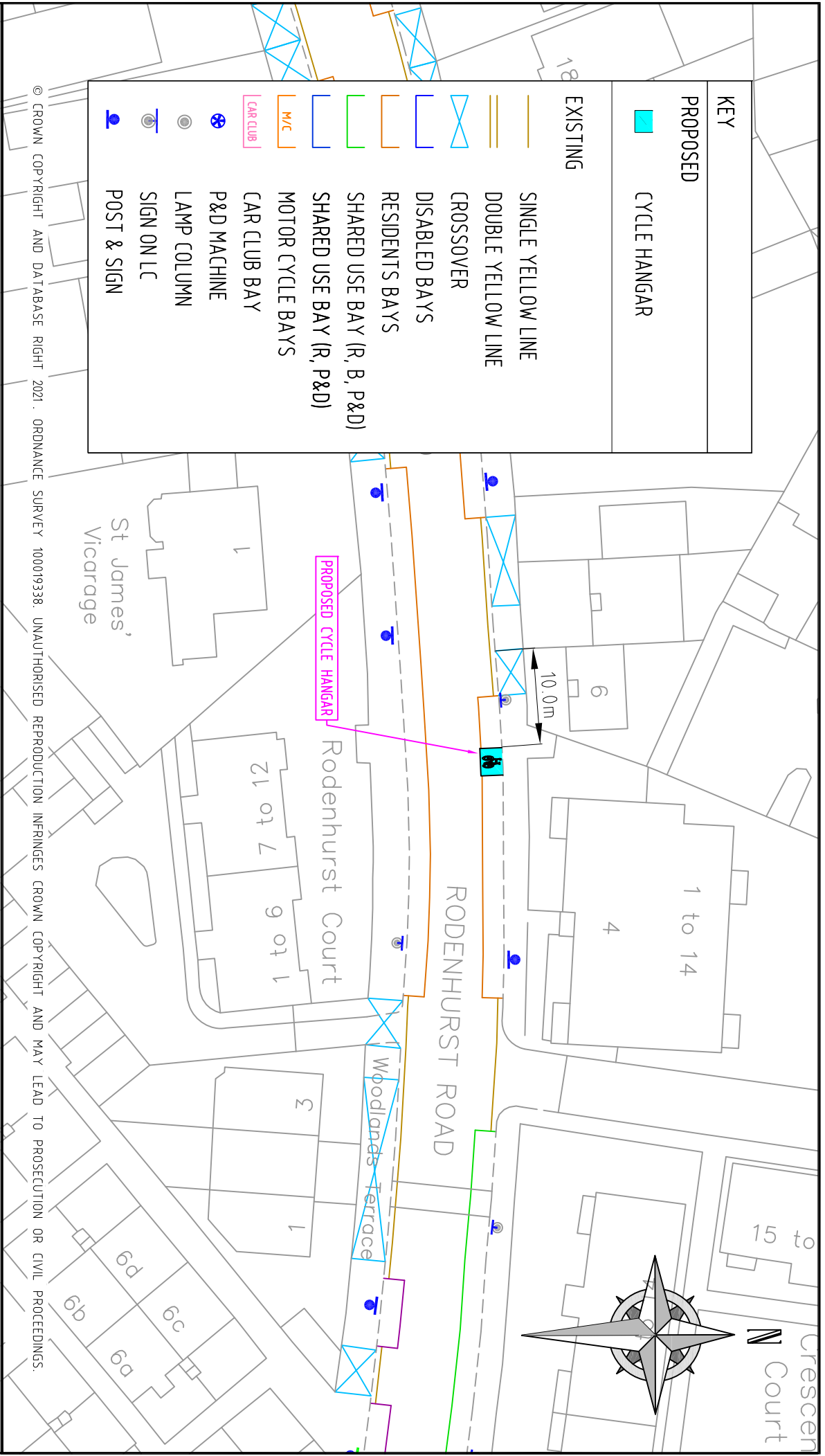
**Lambeth**  
 PARKING STREET MANAGEMENT  
 AND COMMERCIAL,  
 3RD FLOOR, CIVIC CENTRE  
 6 BRIXTON HILL  
 LONDON, SW2 7EG  
 020 7926 9000

DATE	APP	CLASSIFICATION	PAPER	SCALE	REVISION
21.04.21	SH	Consultation	A4	1:500	-

BRWNN	PRODUCT
CS	Phase 5 Cycle Hangar Programme

CHKD	DRAWING TITLE
AW	o/s Nos. 16 & 17 Rastell Avenue

KEY	
PROPOSED	
	CYCLE HANGAR
EXISTING	
	SINGLE YELLOW LINE
	DOUBLE YELLOW LINE
	CROSSOVER
	DISABLED BAYS
	RESIDENTS BAYS
	SHARED USE BAY (R, B, P&D)
	SHARED USE BAY (R, P&D)
	MOTOR CYCLE BAYS
	CAR CLUB BAY
	P&D MACHINE
	LAMP COLUMN
	SIGN ON LC
	POST & SIGN

















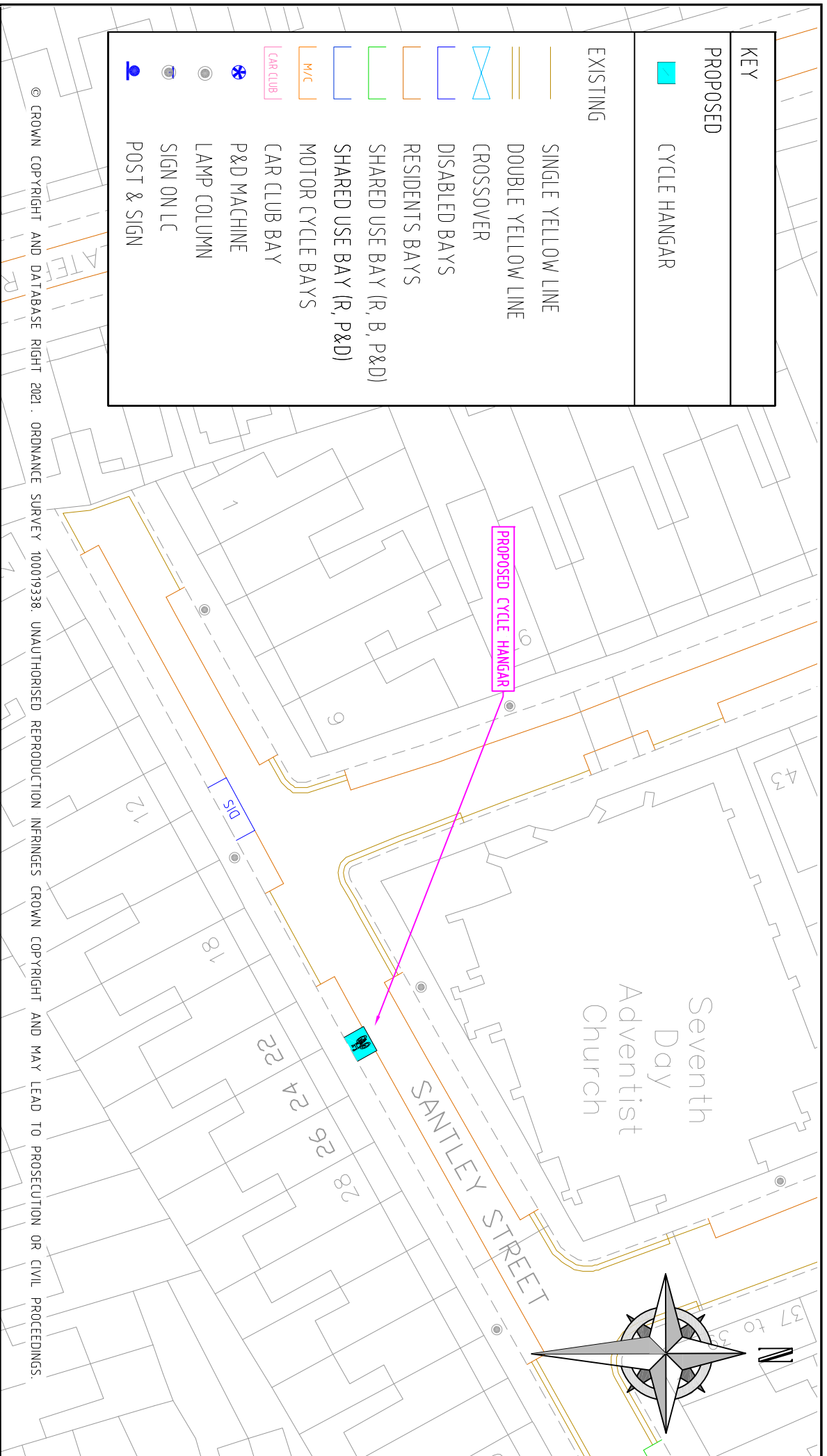
© CROWN COPYRIGHT AND DATABASE RIGHT 2021. ORDNANCE SURVEY 100019338. UNAUTHORISED REPRODUCTION INFRINGES CROWN COPYRIGHT AND MAY LEAD TO PROSECUTION OR CIVIL PROCEEDINGS.

REV	DESCRIPTION	DRAWN	SIG	DATE	CHD	SIG	DATE	APP	SIG	DATE

**Lambeth**  
 PARKING, STREET MANAGEMENT  
 AND COMMERCIAL  
 3RD FLOOR, CIVIC CENTRE  
 6 BRIXTON HILL  
 LONDON, SW2 7EG  
 020 7926 9000

DRAWN		PROJECT	
CS	AW	Phase 5 Cycle Hangars	
CHD	SH	DRAWING TITLE	o/s No 4 Rodenhurst Road
APP	SH	CLASSIFICATION	Consultation
DATE	04/05/21	PAPER	A4
		SCALE	1:500
		DRAWING NO	RC-CFZ-CH-1-5000-022
		REVISION	-

KEY	
PROPOSED	
	CYCLE HANGAR
EXISTING	
	SINGLE YELLOW LINE
	DOUBLE YELLOW LINE
	CROSSOVER
	DISABLED BAYS
	RESIDENTS BAYS
	SHARED USE BAY (R, B, P&D)
	SHARED USE BAY (R, P&D)
	MOTOR CYCLE BAYS
	CAR CLUB BAY
	P&D MACHINE
	LAMP COLUMN
	SIGN ON LC
	POST & SIGN



© CROWN COPYRIGHT AND DATABASE RIGHT 2021. ORDNANCE SURVEY 100019338. UNAUTHORISED REPRODUCTION INFRINGES CROWN COPYRIGHT AND MAY LEAD TO PROSECUTION OR CIVIL PROCEEDINGS.

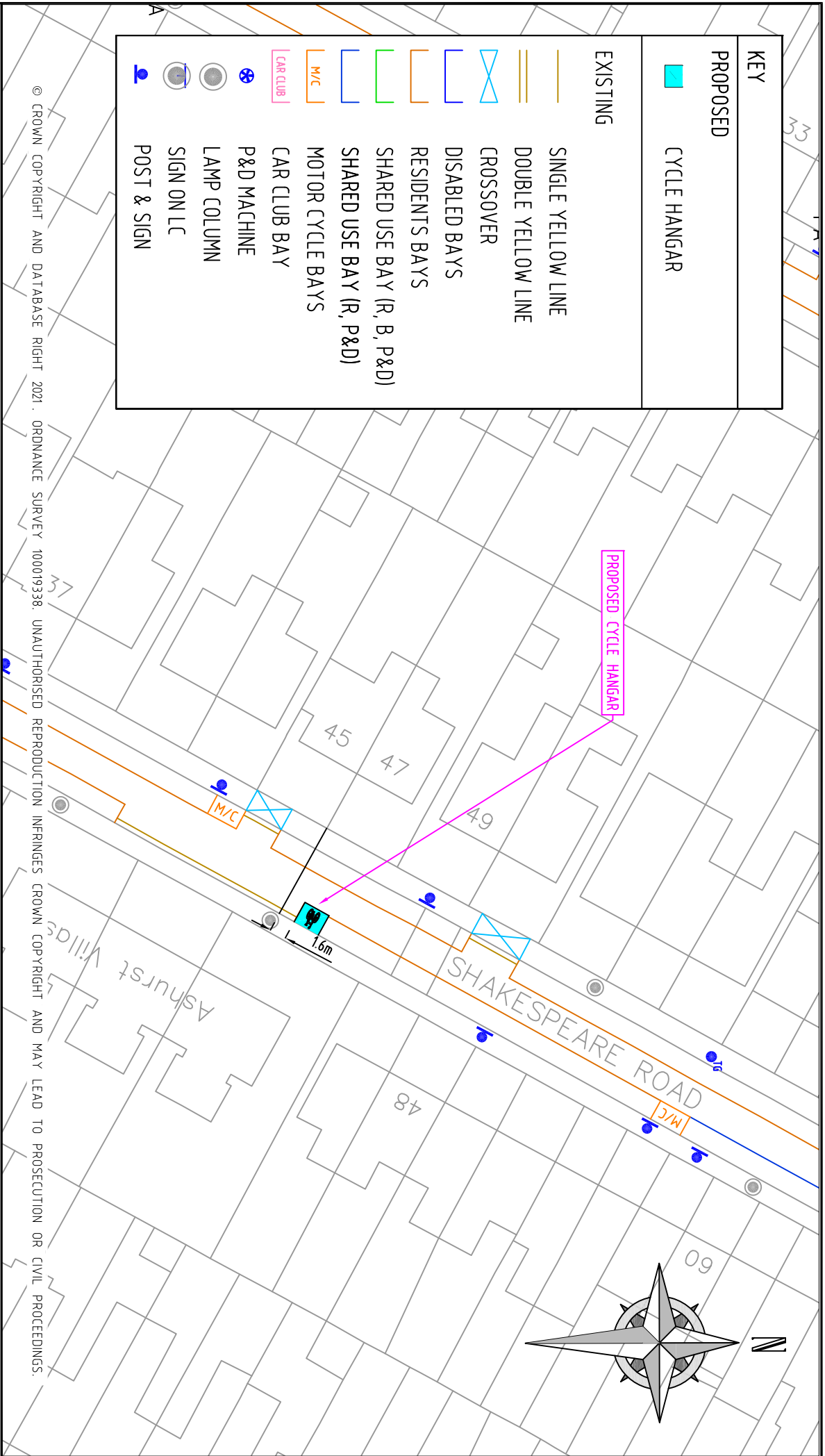
REV	DESCRIPTION	DRAWN	SIG	DATE	CHKD	SIG	DATE	APP	SIG	DATE

**Lambeth**  
  
 PARKING, STREET MANAGEMENT  
 AND COMMERCIAL,  
 3RD FLOOR, CIVIC CENTRE  
 6 BRIXTON HILL  
 LONDON, SW2 7EG  
 020 7926 9000

BRW/N	PRODUCT	DATE	BRW/N	REVISION
CS	Phase 5 Cycle Hangar Programme	21.04.21		
CHKD	DRAWING TITLE			
AW	o/s No. 24 Santley Street			
APP	CLASSIFICATION			
SH	Consultation			
	PAPER	A4		
	SCALE	1:500		



KEY	
<b>PROPOSED</b>	CYCLE HANGAR
<b>EXISTING</b>	
	SINGLE YELLOW LINE
	DOUBLE YELLOW LINE
	CROSSOVER
	DISABLED BAYS
	RESIDENTS BAYS
	SHARED USE BAY (R, B, P&D)
	SHARED USE BAY (R, P&D)
	MOTOR CYCLE BAYS
	CAR CLUB BAY
	P&D MACHINE
	LAMP COLUMN
	SIGN ON LC
	POST & SIGN





© CROWN COPYRIGHT AND DATABASE RIGHT 2021. ORDNANCE SURVEY 100019338. UNAUTHORISED REPRODUCTION INFRINGES CROWN COPYRIGHT AND MAY LEAD TO PROSECUTION OR CIVIL PROCEEDINGS.

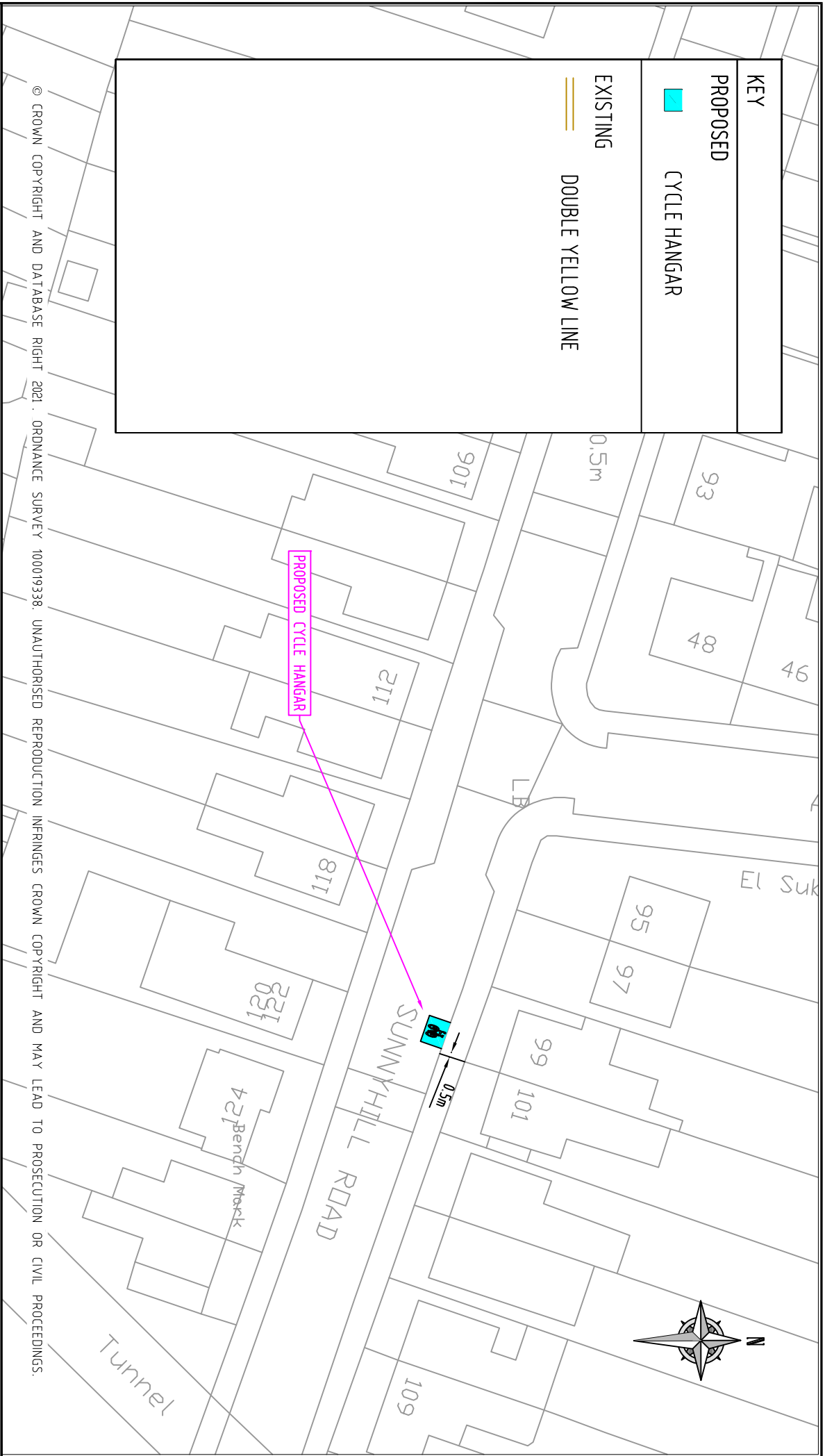
REV	DESCRIPTION	DRAWN	SIG	DATE	CHD	SIG	DATE	APP	SIG	DATE

**Lambeth**  
 PARKING, STREET MANAGEMENT  
 AND COMMERCIAL,  
 3RD FLOOR, CIVIC CENTRE  
 6 BRIXTON HILL  
 LONDON, SW2 7EG  
 020 7926 9000

BRW	PROJ
CS	Phase 5 Cycle Hangar Programme
AW	DRAWING TITLE
SH	opposite No. 47 Shakespeare Road
SH	CLASSIFICATION
SH	Consultation
SH	PAPER
SH	A4
SH	SCALE
SH	1:500
SH	REVISION
SH	-
DATE	BRWING NO
21.04.21	RS-CPZ-CH-P-5000-042



<b>KEY</b>	
<b>PROPOSED</b>	<b>CYCLE HANGAR</b>
	
<b>EXISTING</b>	<b>DOUBLE YELLOW LINE</b>
	




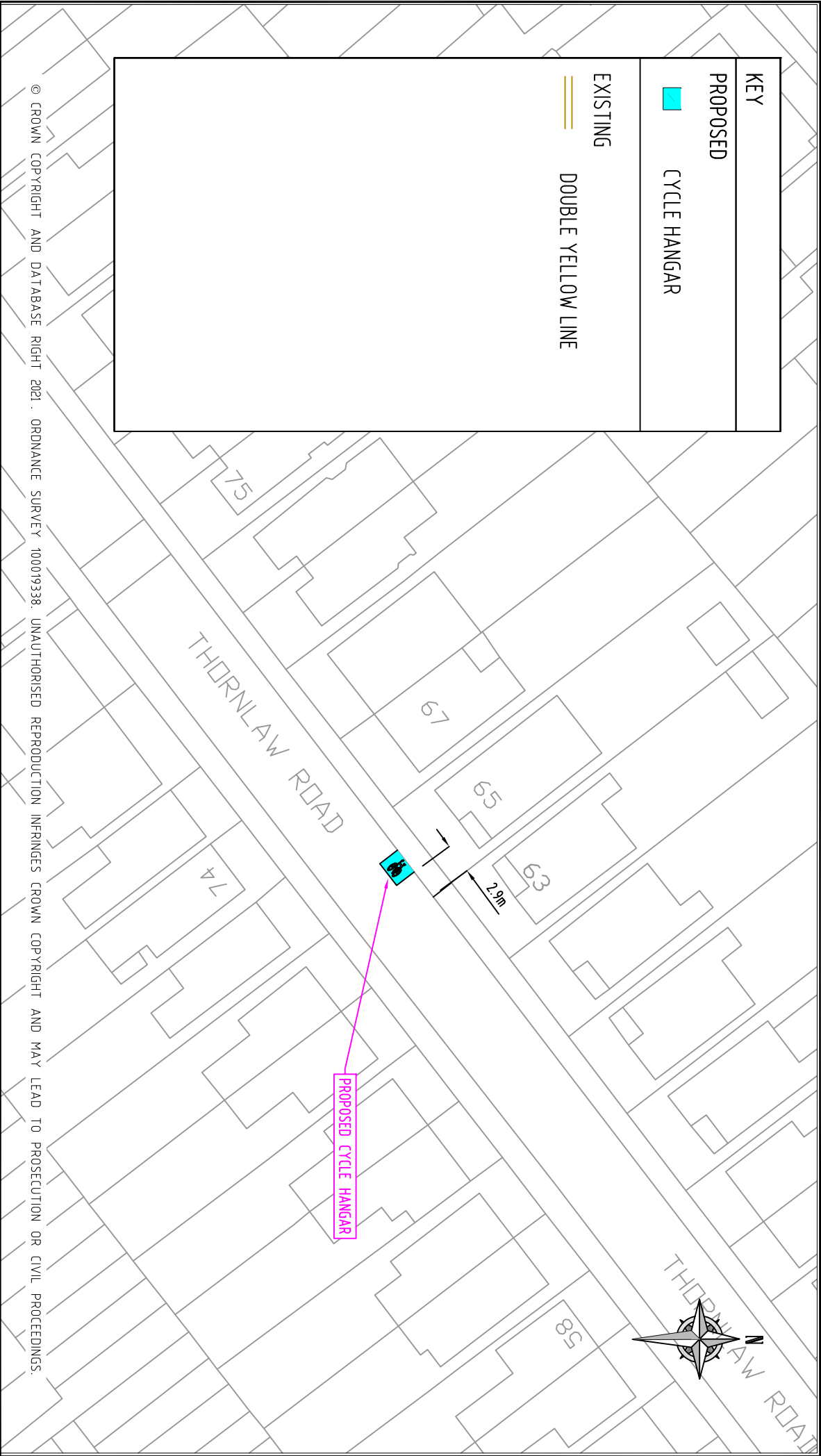
© CROWN COPYRIGHT AND DATABASE RIGHT 2021. ORDNANCE SURVEY 100019338. UNAUTHORISED REPRODUCTION INFRINGES CROWN COPYRIGHT AND MAY LEAD TO PROSECUTION OR CIVIL PROCEEDINGS.

REV	DESCRIPTION	DRAWN	SIG	DATE	CHKD	SIG	DATE	APP	SIG	DATE


**Lambeth**  
 PARKING, STREET MANAGEMENT  
 AND COMMERCIAL,  
 3RD FLOOR, CIVIC CENTRE  
 6 BRAXTON HILL  
 LONDON, SW2 7EG  
 020 7926 9000

DATE	12.04.21	BRWING NO	RS-NOCPPZ-CH-5000-0111	REVISION	-
APP	SH	CLASSIFICATION	Consultation	PAPER	A4
CHKD	AW	DRAWING TITLE	Phase 5 Cycle Hangar Programme		
BRWN	CS	PRODUCT	o/s No. 99 Sunnyhill Road		
SCALE	1:500	Tunnel			

<b>KEY</b>
<b>PROPOSED</b>  <b>CYCLE HANGAR</b>
<b>EXISTING</b>  <b>DOUBLE YELLOW LINE</b>



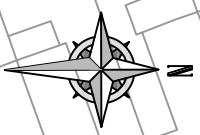
© CROWN COPYRIGHT AND DATABASE RIGHT 2021. ORDNANCE SURVEY 1000193338. UNAUTHORISED REPRODUCTION INFRINGES CROWN COPYRIGHT AND MAY LEAD TO PROSECUTION OR CIVIL PROCEEDINGS.

REV	DESCRIPTION	DRAWN	SIG	DATE	CHKD	SIG	DATE	APP	SIG	DATE



**Lambeth**  
 PARKING, STREET MANAGEMENT  
 AND COMMERCIAL,  
 3RD FLOOR, CIVIC CENTRE  
 6 BRIXTON HILL  
 LONDON, SW2 2EG  
 020 7926 9000

DATE	12.04.21	BRWING NO	RS-N0CPZ-CH-5000-025	REVISION	-
APP	SH	CLASSIFICATION	Consultation	PAPER	A4
CHKD	AW	DRAWING TITLE	o/s No. 65 Thornlaw Road		
BRWING	CS	PRODUCT	Phase 5 Cycle Hangar Programme		
SCALE	1:500	SCALE	1:500		



**KEY**

**PROPOSED**

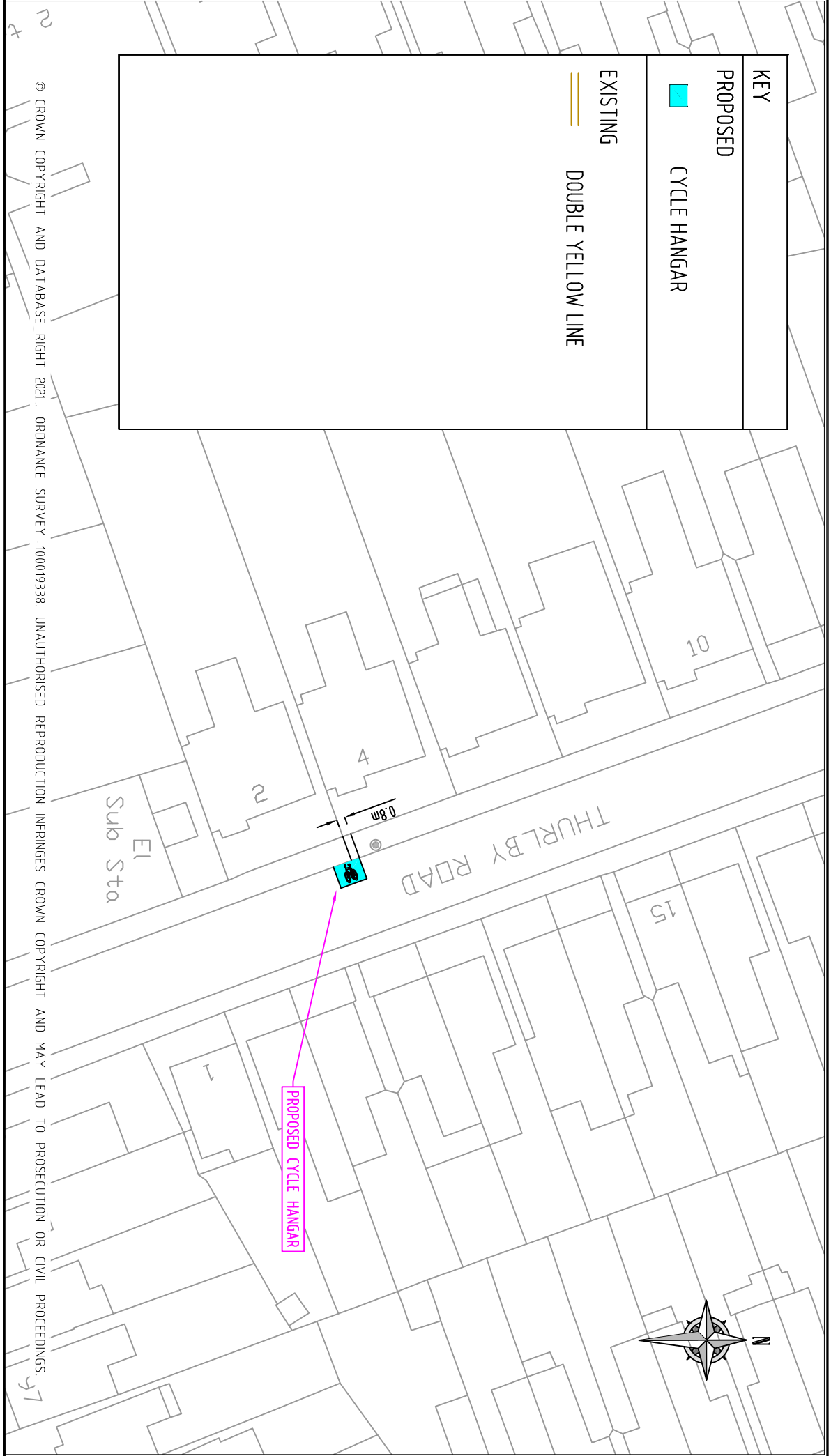
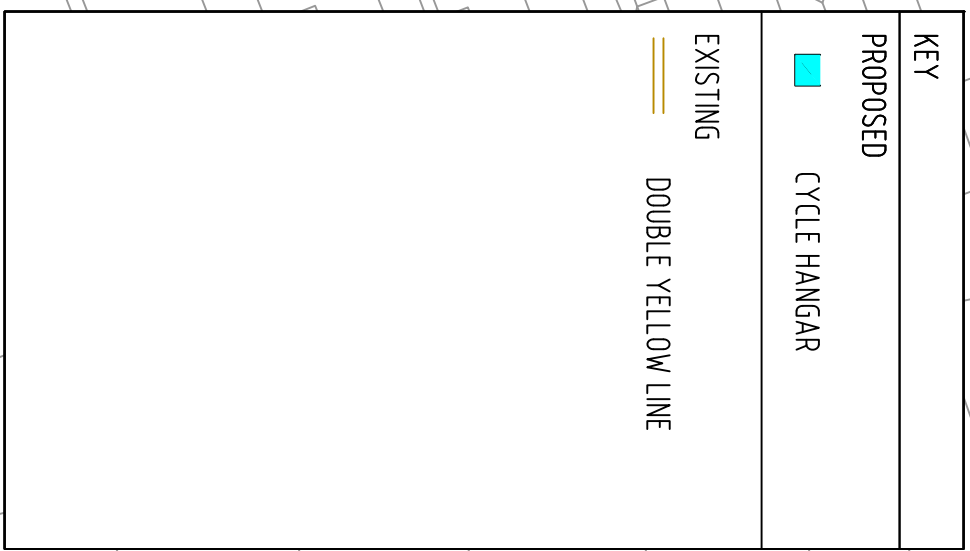


CYCLE HANGAR

**EXISTING**



DOUBLE YELLOW LINE



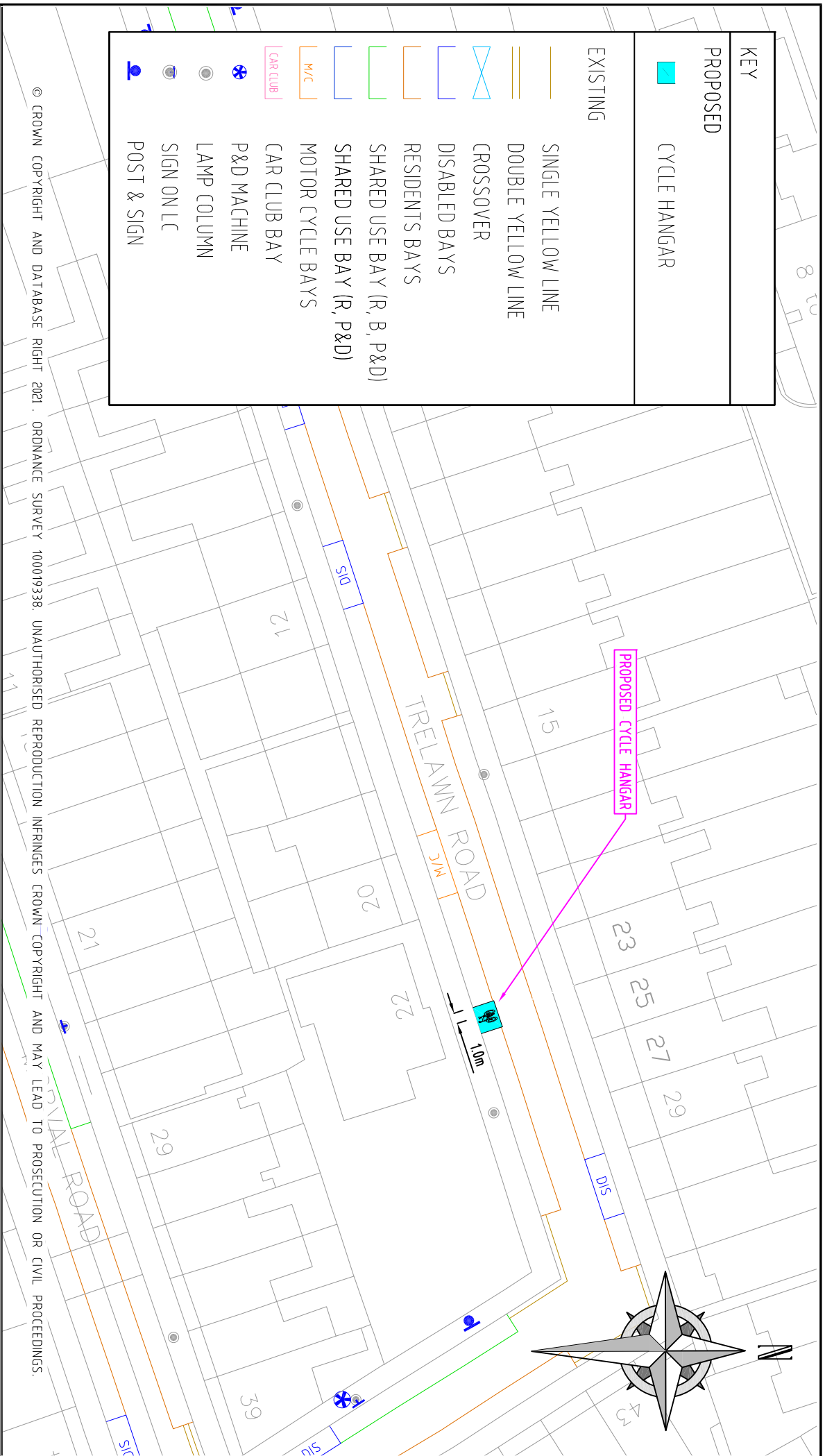
© CROWN COPYRIGHT AND DATABASE RIGHT 2021. ORDNANCE SURVEY 100019338. UNAUTHORISED REPRODUCTION INFRINGES CROWN COPYRIGHT AND MAY LEAD TO PROSECUTION OR CIVIL PROCEEDINGS.

REV	DESCRIPTION	DRAWN	SIG	DATE	CHKD	SIG	DATE	APP	SIG	DATE

**Lambeth**  
 PARKING, STREET MANAGEMENT  
 AND COMMERCIAL,  
 3RD FLOOR, CIVIC CENTRE  
 6 BRAXTON HILL  
 LONDON, SW2 7EG  
 020 7926 9000

BRW	CS	PRODUCT	Phase 5 Cycle Hangar Programme		
CHKD	AW	DRAWING TITLE	Nos. 2 & 4 Thurlby Road		
APP	SH	CLASSIFICATION	PAPER	SCALE	REVISION
DATE	12.04.21	CONSULTATION	A4	1:500	-
		BRWING NO	RS-NCCPZ-CH-5000-004		

KEY	
PROPOSED	
	CYCLE HANGAR
EXISTING	
	SINGLE YELLOW LINE
	DOUBLE YELLOW LINE
	CROSSOVER
	DISABLED BAYS
	RESIDENTS BAYS
	SHARED USE BAY (R, B, P&D)
	SHARED USE BAY (R, P&D)
	MOTOR CYCLE BAYS
	CAR CLUB BAY
	P&D MACHINE
	LAMP COLUMN
	SIGN ON LC
	POST & SIGN

















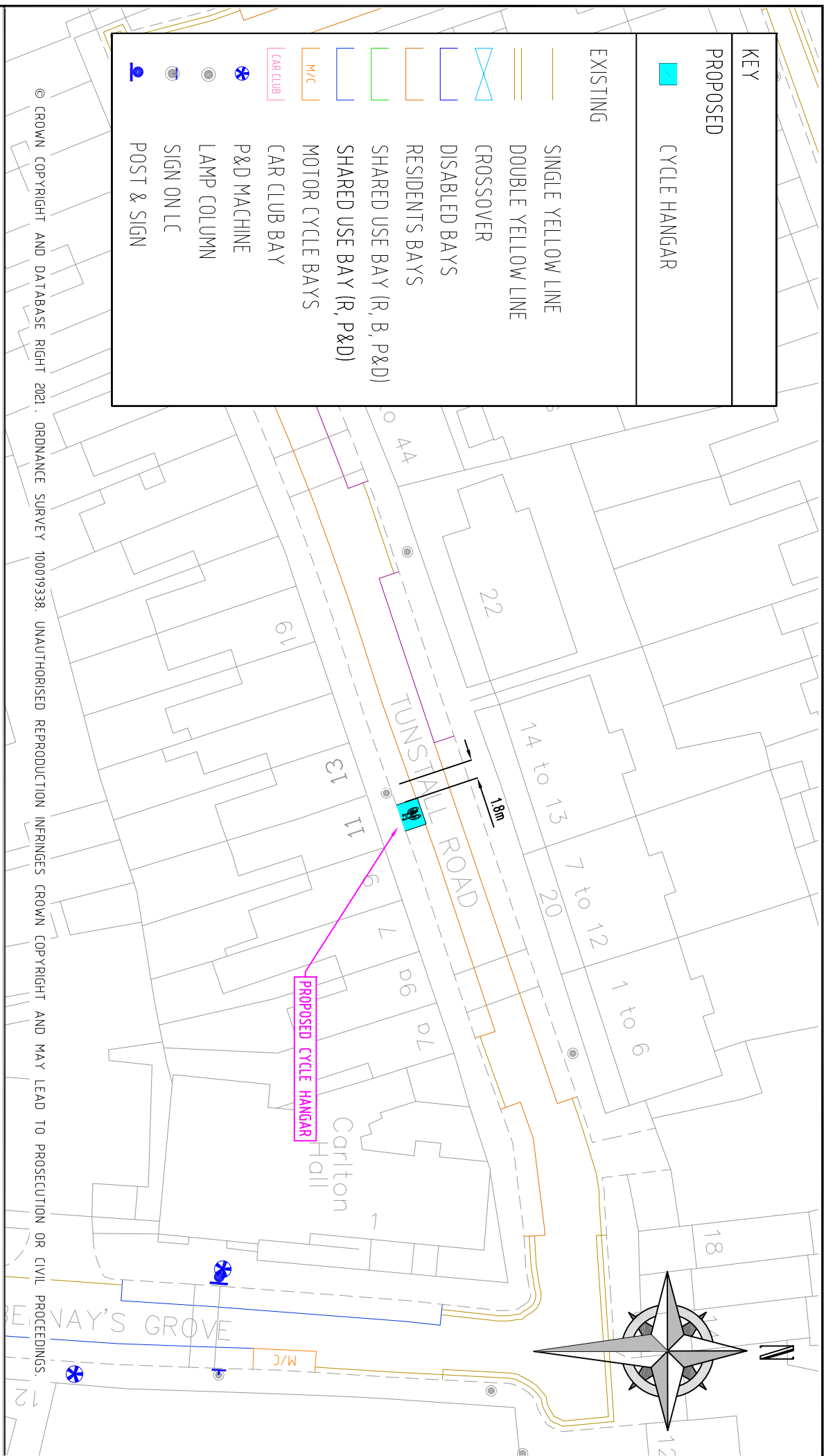
© CROWN COPYRIGHT AND DATABASE RIGHT 2021. ORDNANCE SURVEY 1000193338. UNAUTHORISED REPRODUCTION INFRINGES CROWN COPYRIGHT AND MAY LEAD TO PROSECUTION OR CIVIL PROCEEDINGS.

REV	DESCRIPTION	DRAWN	SIG	DATE	CHKD	SIG	DATE	APP	SIG	DATE

**Lambeth**  
 PARKING, STREET MANAGEMENT  
 AND COMMERCIAL,  
 3RD FLOOR, CIVIC CENTRE,  
 6 BRIXTON HILL  
 LONDON, SW2 7EG  
 020 7926 9000

BRWN	PRODUCT
CS	Phase 5 Cycle Hangar Programme
CHKD	DRAWING TITLE
AW	outside No. 22 Trelawn Road
APP	CLASSIFICATION
SH	Consultation
DATE	PAPER
21.04.21	A4
	SCALE
	1:500
	REVISION
	-

KEY	
PROPOSED	
	CYCLE HANGAR
EXISTING	
	SINGLE YELLOW LINE
	DOUBLE YELLOW LINE
	CROSSOVER
	DISABLED BAYS
	RESIDENTS BAYS
	SHARED USE BAY (R, B, P&D)
	SHARED USE BAY (R, P&D)
	MOTOR CYCLE BAYS
	CAR CLUB BAY
	P&D MACHINE
	LAMP COLUMN
	SIGN ON LC
	POST & SIGN



© CROWN COPYRIGHT AND DATABASE RIGHT 2021. ORDNANCE SURVEY 100019338. UNAUTHORISED REPRODUCTION INFRINGES CROWN COPYRIGHT AND MAY LEAD TO PROSECUTION OR CIVIL PROCEEDINGS.

REV	DESCRIPTION	DRAWN	SIG	DATE	CHKD	SIG	DATE	APP	SIG	DATE

**Lambeth**  
 PARKING, STREET MANAGEMENT  
 AND COMMERCIAL,  
 3RD FLOOR, CIVIC CENTRE  
 6 BRIXTON HILL  
 LONDON, SW2 7EG  
 020 7926 9000

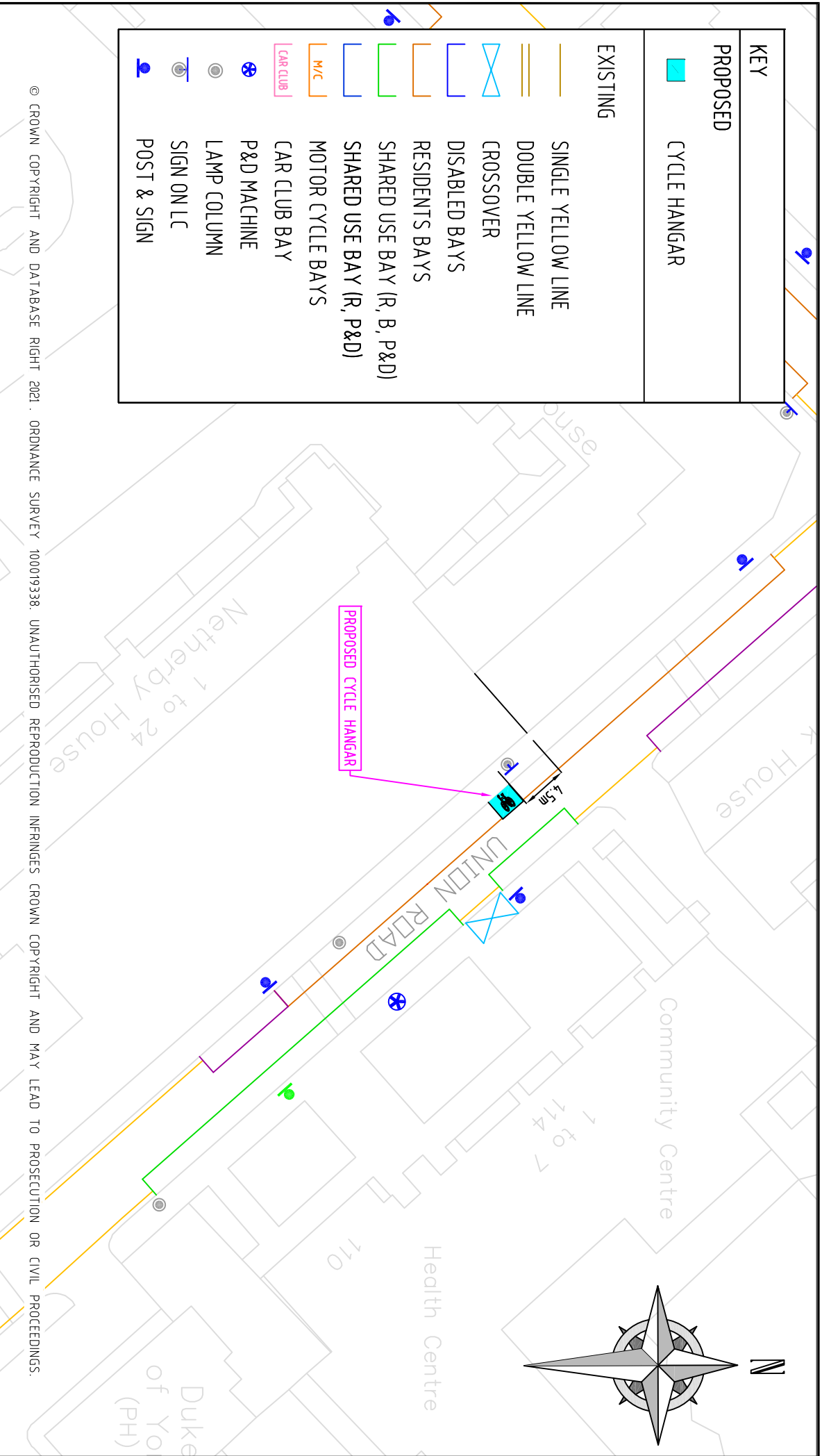
BRWN	PRODUCT
CS	Phase 5 Cycle Hangar Programme

CHKD	DRAWING TITLE
AW	o/s No. 11 Tunstall Street

APP	CLASSIFICATION	PAPER	SCALE
CS	Consultation	A4	1:500

DATE	BRWNING ID	REVISION
21.04.21	RS-CPZ-CH-B-5000-009	-

KEY	
<b>PROPOSED</b>	
	CYCLE HANGAR
<b>EXISTING</b>	
	SINGLE YELLOW LINE
	DOUBLE YELLOW LINE
	CROSSOVER
	DISABLED BAYS
	RESIDENTS BAYS
	SHARED USE BAY (R, B, P&D)
	SHARED USE BAY (R, P&D)
	MOTOR CYCLE BAYS
	CAR CLUB BAY
	P&D MACHINE
	LAMP COLUMN
	SIGN ON LC
	POST & SIGN



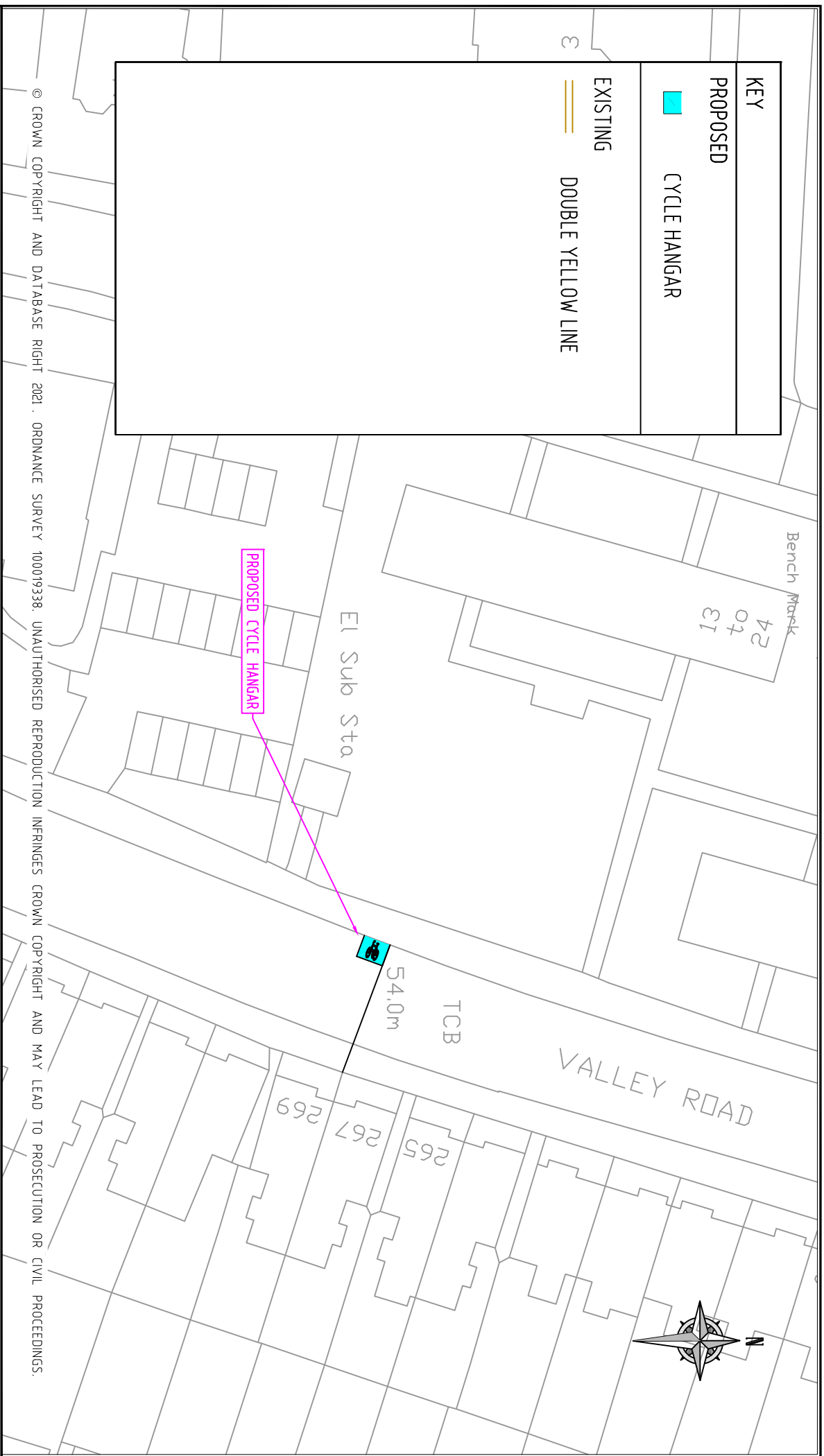
© CROWN COPYRIGHT AND DATABASE RIGHT 2021. ORDNANCE SURVEY 100019338. UNAUTHORISED REPRODUCTION INFRINGES CROWN COPYRIGHT AND MAY LEAD TO PROSECUTION OR CIVIL PROCEEDINGS.

REV	DESCRIPTION	DRAWN	SIG	DATE	CHKD	SIG	DATE	APP	SIG	DATE

**Lambeth**  
 PARKING, STREET MANAGEMENT  
 AND COMMERCIAL,  
 3RD FLOOR, CIVIC CENTRE  
 6 BRAXTON HILL  
 LONDON, SW2 7EG  
 020 7926 9000

DATE	APP	CHKD	BRWNR	PROJECT	BRWNR TITLE	PAPER	SCALE	REVISION
19.04.21	SH	AW	CS	Phase 5 – Cycle Hangar Programme	Union Road – outside Netherby House	A4	1:500	-
					Consultation			
					RS-CPZ-CH-S-5000-029			

<b>KEY</b>	
<b>PROPOSED</b>	CYCLE HANGAR
<b>EXISTING</b>	DOUBLE YELLOW LINE



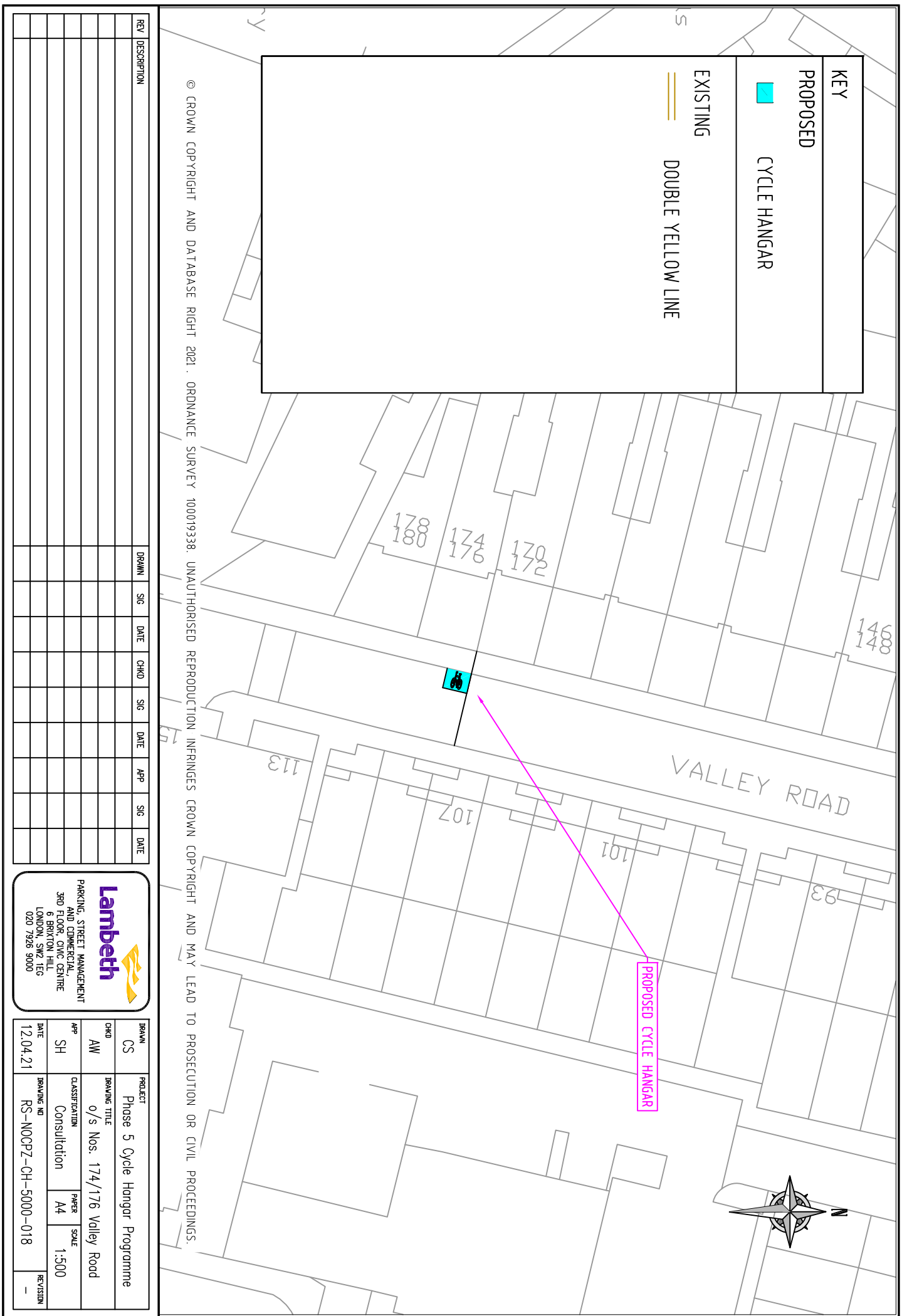
© CROWN COPYRIGHT AND DATABASE RIGHT 2021. ORDNANCE SURVEY 100019338. UNAUTHORISED REPRODUCTION INFRINGES CROWN COPYRIGHT AND MAY LEAD TO PROSECUTION OR CIVIL PROCEEDINGS.

REV	DESCRIPTION	DRAWN	SIG	DATE	CHKD	SIG	DATE	APP	SIG	DATE

**Lambeth**  
 PARKING, STREET MANAGEMENT  
 AND COMMERCIAL,  
 3RD FLOOR, CIVIC CENTRE  
 6 BRAXTON HILL  
 LONDON, SW2 7EG  
 020 7926 9000

<b>DRAWN</b>	CS	<b>PRODUCT</b>	Phase 5 Cycle Hangar Programme		
<b>CHKD</b>	AW	<b>DRAWING TITLE</b>	opposite No. 269 Valley Road		
<b>APP</b>	SH	<b>CLASSIFICATION</b>	Consultation	<b>PAPER</b>	A4
<b>DATE</b>	12.04.21	<b>BRWING NO</b>	RS-N00PZ-CH-5000-021	<b>SCALE</b>	1:500
		<b>REVISION</b>			-



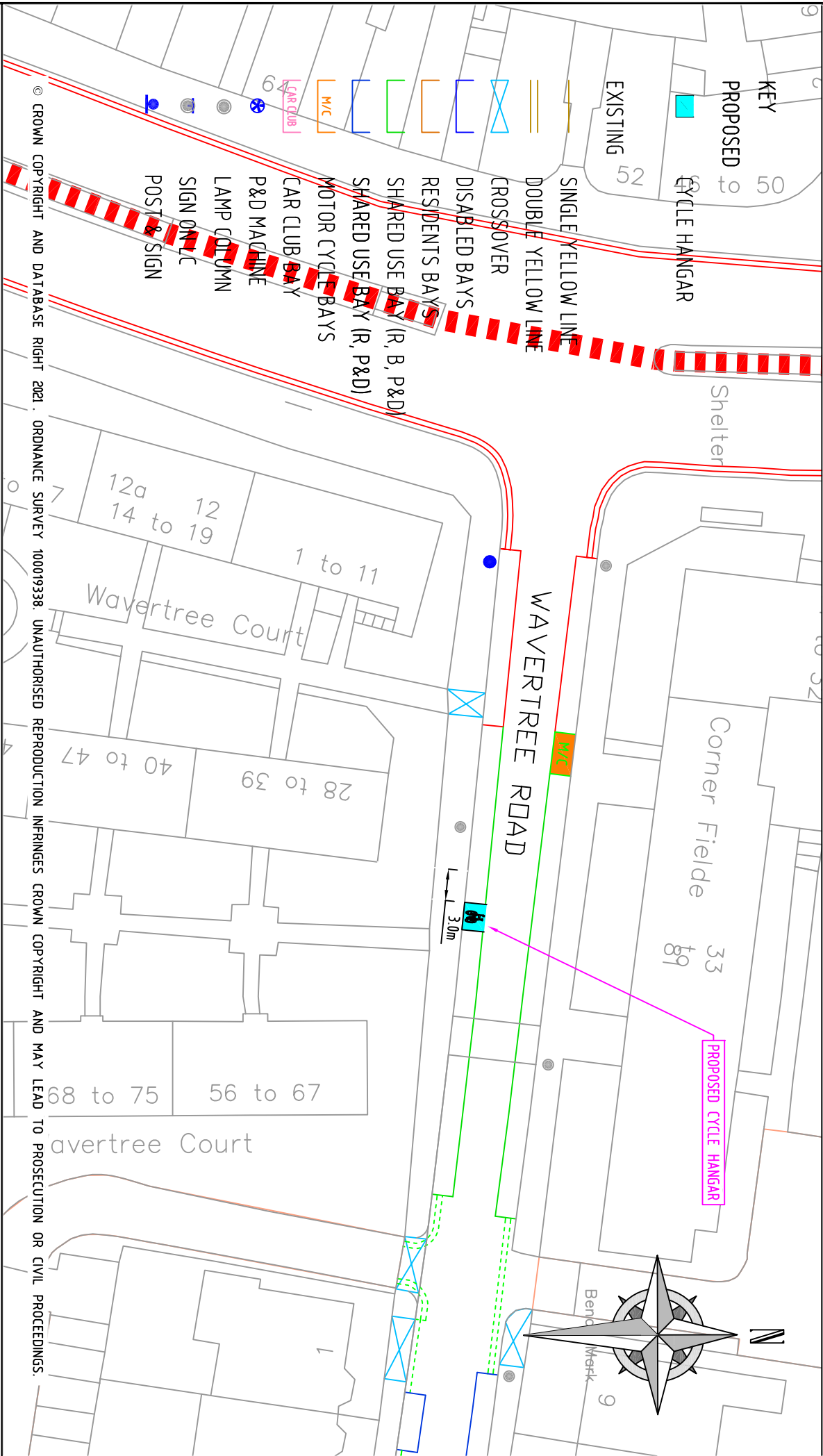


REV	DESCRIPTION	DRAWN	SIG	DATE	CHKD	SIG	DATE	APP	SIG	DATE

**Lambeth**  
PARKING, STREET MANAGEMENT  
AND COMMERCIAL,  
3RD FLOOR, CIVIC CENTRE  
6 BRIXTON HILL  
LONDON, SW2 7EG  
020 7526 9000

DATE	APP	SH	CLASSIFICATION	PAPER	SCALE	REVISION
12.04.21	CS	AW	Consultation	A4	1:500	-

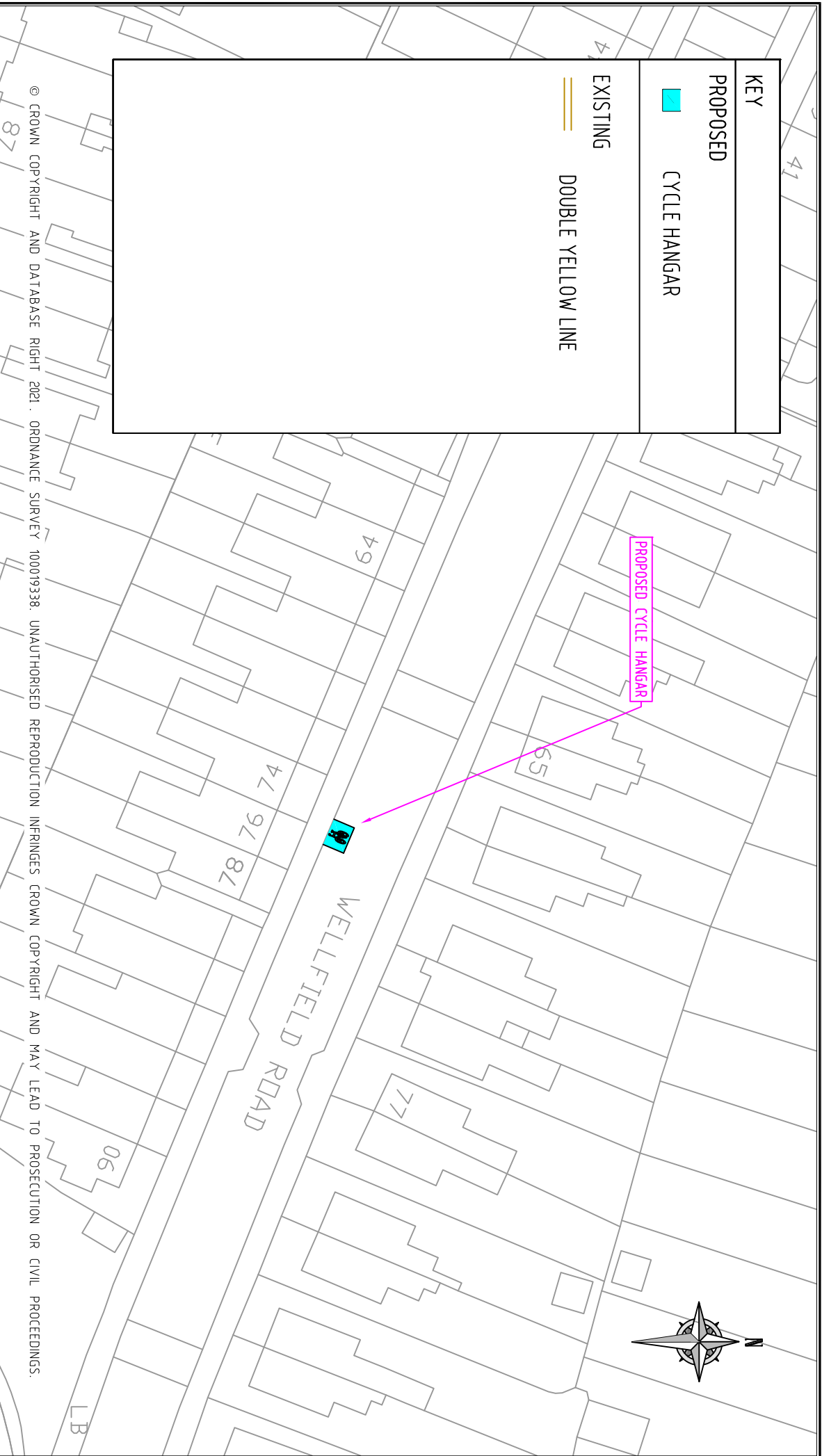
BRAIN	PRODUCT	DRAWING TITLE
CS	Phase 5 Cycle Hangar Programme	o/s Nos. 174/176 Valley Road



REV	DESCRIPTION	DRAWN	SIG	DATE	CHKD	SIG	DATE	APP	SIG	DATE


**Lambeth**  
 HIGHWAYS & SUSTAINABILITY,  
 CAPITAL PROGRAMMES,  
 3RD FLOOR, CIVIC CENTRE  
 6 BRIXTON HILL  
 LONDON, SW2 7EG  
 020 7926 9000

DRAWN	PRODUCT	DATE	DRAWING NO	REVISION
CS	Phase 5 Cycle Hangar Programme	04.05.21	RS-CPZ-CH-M-5000-017	-
CHKD	DRAWING TITLE	APP	PAPER	SCALE
AW	o/s Wavertree Court, Wavertree Road	SH	A4	1:500
APP	CLASSIFICATION	DATE	REVISION	
	Consultation			



**KEY**

**PROPOSED**



CYCLE HANGAR

**EXISTING**



DOUBLE YELLOW LINE

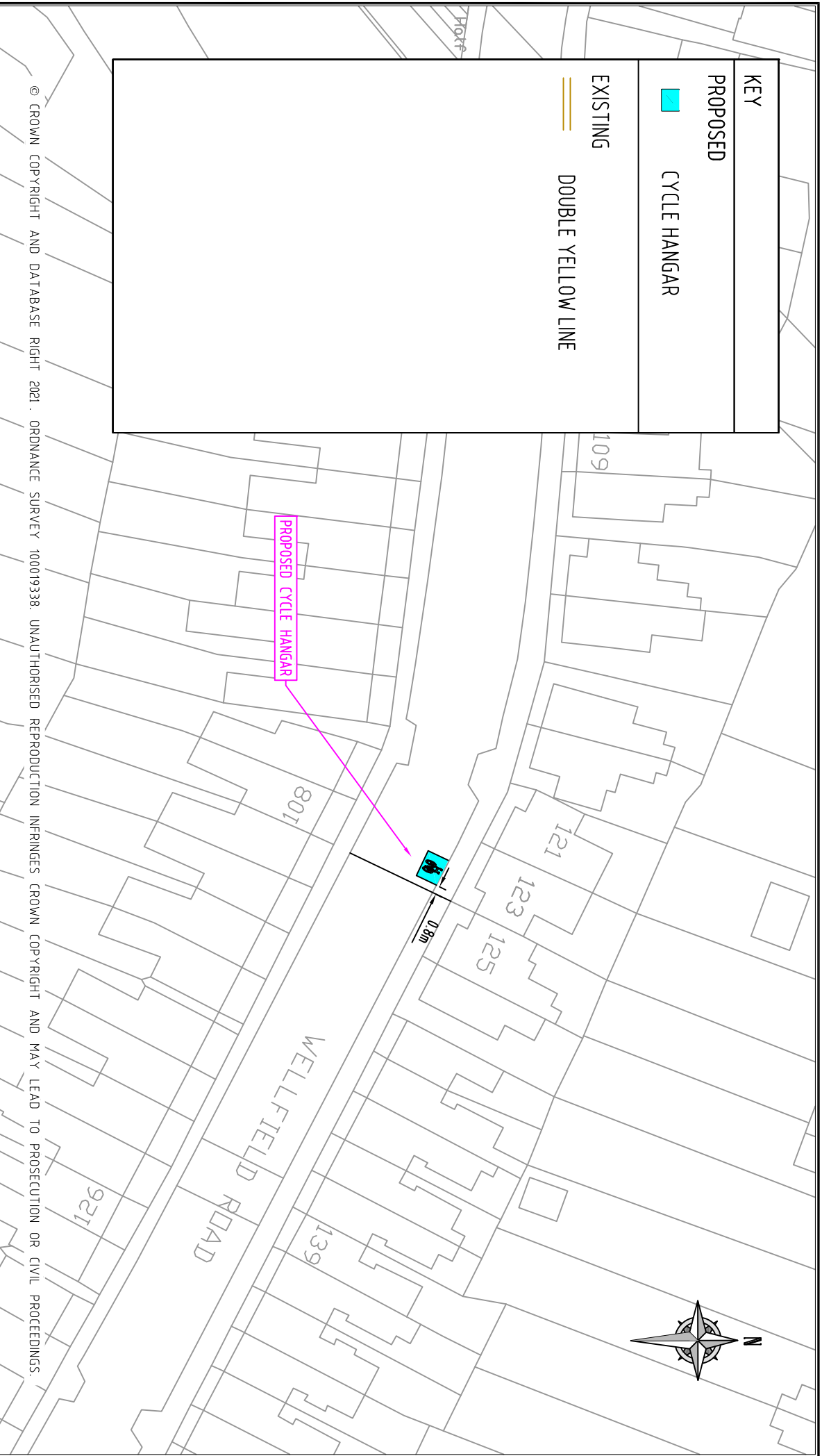
REV	DESCRIPTION	DRAWN	SIG	DATE	CHKD	SIG	DATE	APP	SIG	DATE

**Lambeth**

PARKING, STREET MANAGEMENT  
AND COMMERCIAL  
3RD FLOOR, CIVIC CENTRE  
6 BRAXTON HILL  
LONDON, SW2 7EG  
020 7926 9000

BRWN	PRODUCT	DATE	BRWNG ID	REVISION
CS	Phase 5 Cycle Hangar Programme	12.04.21	RS-N0CPZ-CH-5000-014	-
CHKD	DRAWING TITLE			
AW	o/s Nos. 74 & 76 Wellfield Road			
APP	CLASSIFICATION	PAPER	SCALE	
SH	Consultation	A4	1:500	

<b>KEY</b>	
<b>PROPOSED</b>	CYCLE HANGAR
	
<b>EXISTING</b>	DOUBLE YELLOW LINE
	

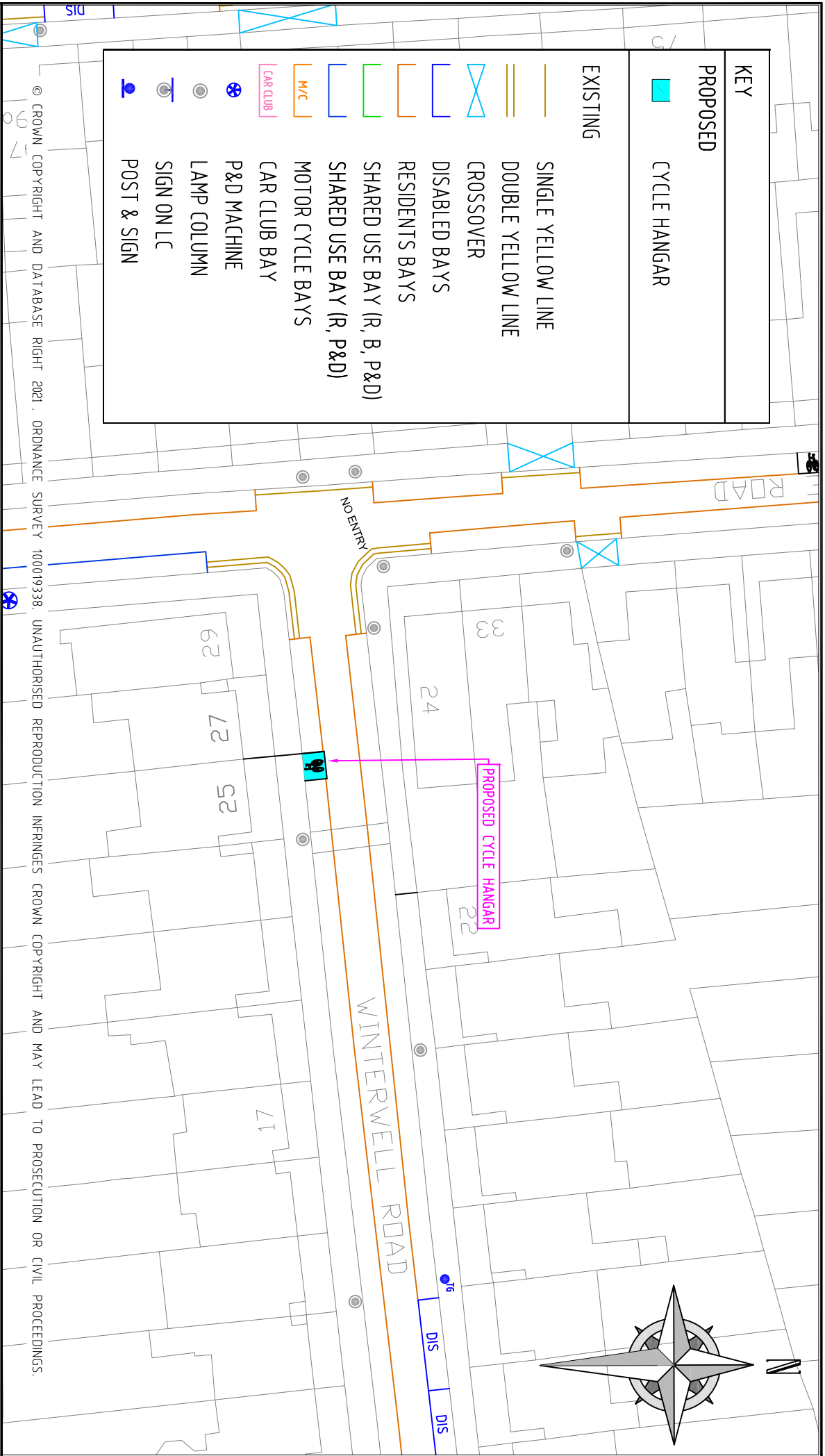


© CROWN COPYRIGHT AND DATABASE RIGHT 2021. ORDNANCE SURVEY 100019338. UNAUTHORISED REPRODUCTION INFRINGES CROWN COPYRIGHT AND MAY LEAD TO PROSECUTION OR CIVIL PROCEEDINGS.

REV	DESCRIPTION	DRAWN	SIG	DATE	CHKD	SIG	DATE	APP	SIG	DATE

**Lambeth**  
 PARKING, STREET MANAGEMENT  
 AND COMMERCIAL  
 3RD FLOOR, CIVIC CENTRE  
 6 BRIXTON HILL  
 LONDON, SW2 7EG  
 020 7926 9000

<b>DRAWN</b>	CS	<b>PRODUCT</b>	Phase 5 Cycle Hangar Programme		
<b>CHKD</b>	AW	<b>DRAWING TITLE</b>	o/s No. 123 Wellfield Road		
<b>APP</b>	SH	<b>CLASSIFICATION</b>	Consultation	<b>PAPER</b>	A4
<b>DATE</b>	12.04.21	<b>SCALE</b>	1:500	<b>REVISION</b>	-
		<b>DRAWING NO</b>	RS-NCCPZ-CH-5000-015		



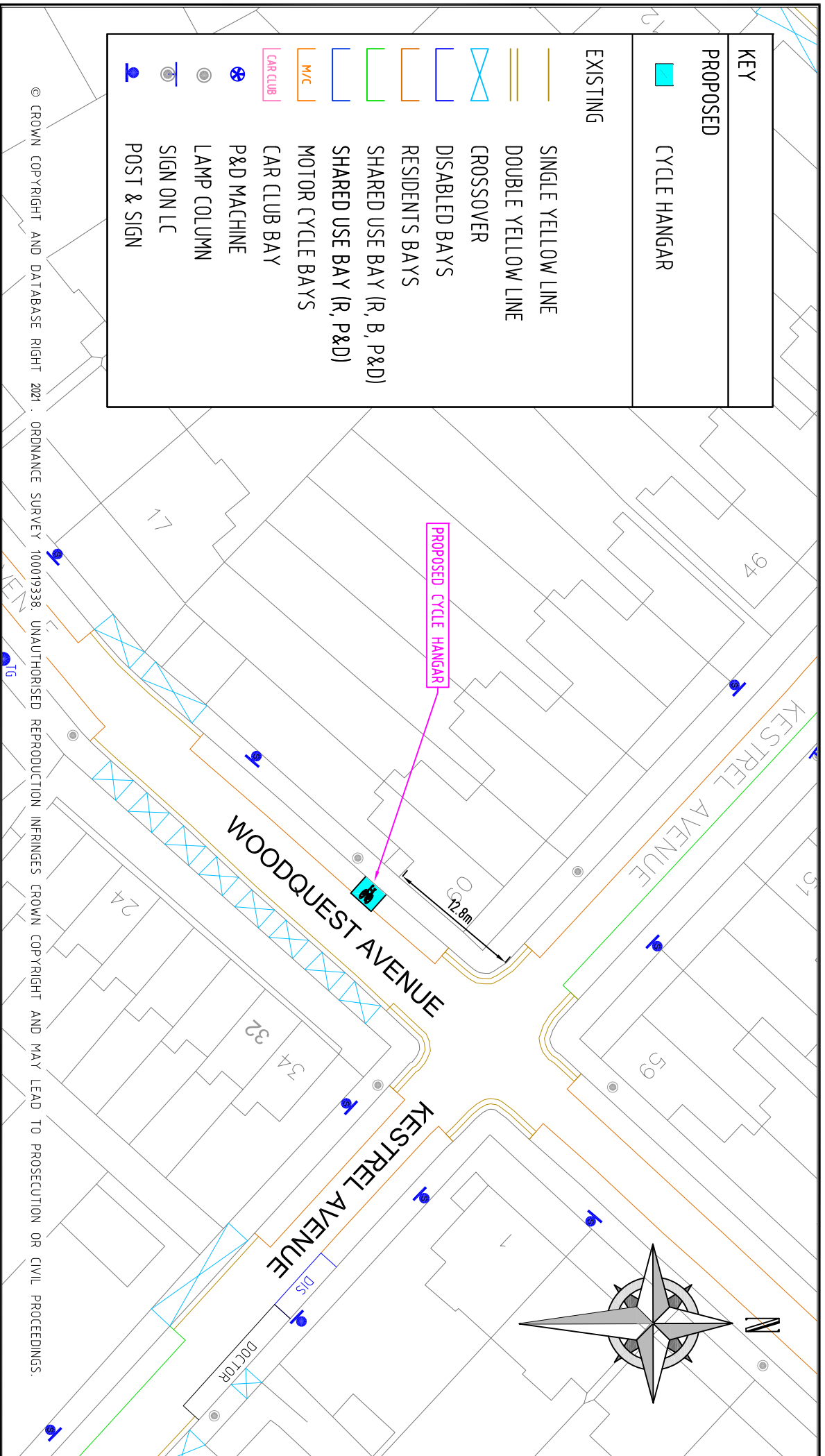
© CROWN COPYRIGHT AND DATABASE RIGHT 2021. ORDNANCE SURVEY 1000193338. UNAUTHORISED REPRODUCTION INFRINGES CROWN COPYRIGHT AND MAY LEAD TO PROSECUTION OR CIVIL PROCEEDINGS.

KEY	
	PROPOSED CYCLE HANGAR
EXISTING	
	SINGLE YELLOW LINE
	DOUBLE YELLOW LINE
	CROSSOVER
	DISABLED BAYS
	RESIDENTS BAYS
	SHARED USE BAY (R, B, P&D)
	SHARED USE BAY (R, P&D)
	MOTOR CYCLE BAYS
	CAR CLUB BAY
	P&D MACHINE
	LAMP COLUMN
	SIGN ON LC
	POST & SIGN

REV	DESCRIPTION	DRAWN	SIG	DATE	CHKD	SIG	DATE	APP	SIG	DATE

**Lambeth**  
 PARKING STREET MANAGEMENT  
 AND COMMERCIAL,  
 3RD FLOOR, CIVIC CENTRE  
 6 BRAXTON HILL  
 LONDON, SW2 7EG  
 020 7926 9000

DRAWN	PRODUCT	DATE	BRWING NO	REVISION	
CS	Phase 5 Cycle Hangar Programme	09.04.21	RS-CPZ-CH-E-5000-001	-	
CHKD	DRAWING TITLE	APP	CLASSIFICATION	PAPER	SCALE
AW	25 Winterwell Road	SH	Consultation	A4	1:500



© CROWN COPYRIGHT AND DATABASE RIGHT 2021. ORDNANCE SURVEY 1000193338. UNAUTHORISED REPRODUCTION INFRINGES CROWN COPYRIGHT AND MAY LEAD TO PROSECUTION OR CIVIL PROCEEDINGS.

KEY	
<b>PROPOSED</b>	
	CYCLE HANGAR
<b>EXISTING</b>	
	SINGLE YELLOW LINE
	DOUBLE YELLOW LINE
	CROSSOVER
	DISABLED BAYS
	RESIDENTS BAYS
	SHARED USE BAY (R, B, P&D)
	SHARED USE BAY (R, P&D)
	MOTOR CYCLE BAYS
	CAR CLUB BAY
	P&D MACHINE
	LAMP COLUMN
	SIGN ON LC
	POST & SIGN

REV	DESCRIPTION	DRAWN	SIG	DATE	CHD	SIG	DATE	APP	SIG	DATE

**Lambeth**  
 PARKING STREET MANAGEMENT  
 AND COMMERCIAL  
 3RD FLOOR, CIVIC CENTRE  
 6 BRAXTON HILL  
 LONDON, SW2 7EG  
 020 7926 9000

DRAWN		PROJECT	
CS	AW	Phase 5 Cycle Hangar Programme	Woodquest Avenue
SH	SH	Opposite No. 32	Consultation
21.04.21	21.04.21	PAPER	SCALE
		A4	1:500
		DRAWING NO	REGION
		RS-CPZ-CH-N-5000-039	-